Vermont 2012

ECONOMIC–DEMOGRAPHIC

PROFILE SERIES

www.vtlmi.info/profile2012.pdf

Working Together for Vermont

VERMONT
VERMONT DEPARTMENT OF LABOR

Vermont Department of Labor
ECONOMIC – DEMOGRAPHIC PROFILE

The Vermont Economic-Demographic Profile is published by the Economic & Labor Market Information Section of the Vermont Department of Labor. This publication can be found under the Publications heading on our Labor Market website at www.vtLmi.info.

The Economic – Demographic Profile Series was prepared by:

Vicki Ewen
Mathew Barewicz
Nicole Ainsworth
Loreen De Geus
Richard Willey

For questions or to receive email notification of upcoming publications and data releases, contact us at:

Vermont Department of Labor
Economic & Labor Market Information
P.O. Box 488
Montpelier, VT 05601-0488

Or telephone: (802) 828-4202 TDD: (802) 828-4203 email: Labor-Lmi@state.vt.us

---

Equal Opportunity is the Law

The State of Vermont is an Equal Opportunity/Affirmative Action Employer. Applications from women, individuals with disabilities, and people from diverse cultural backgrounds are encouraged. Auxiliary aids and services are available upon request to individuals with disabilities. 711 (TTY/Relay Service) or 802-828-4203 TDD (Vermont Department of Labor).

VERMONT COUNTY SERIES

An Economic - Demographic Profile of Vermont 2012

Vermont Department of Labor
5 Green Mountain Drive
P.O. Box 488
Montpelier, VT 05601-0488

TABLE OF CONTENTS

Summary of County Characteristics…… 1-3

Introduction…… 4

Population…… 4

Economic Trends…… 5-6

Housing…… 7

Education…… 7

Table 1: Economic - Demographic Comparison of Vermont Counties…… 8

Chart 1……..... 9

Tables 2-15: Economic - Demographic Comparison: Counties & Towns …… 10-23

Table 16: Population Changes by Age Cohort: 2000-2010…… 24-27

Table 17: Population Projections: 2015-2030…….. 28

Tables 18-32: Employment by Residence and Industry: Vermont & Counties…… 29-43

Table 33: Agricultural Comparison of Vermont Counties: 2002-2007……..... 44

Table 34: Forest Industry Comparison of Vermont Counties…..…… 45

Table 35: Tax Revenues for Vermont Counties…… 46

Table 36: Home Sales for Vermont Counties…… 47

Table 37: Education Comparison: Vermont Schools by County ……..…… 48-49

Table 38: Education Assessment: Vermont Schools by County…… 50-56

Tables 39-52: Local Employment Dynamics, by County with Maps……..... 57-140

Glossary…… 141-142

SUMMARY OF COUNTY CHARACTERISTICS

CHARACTERISTICS	COUNTY	% OF STATE
VERMONT		
Population (2010)	625,741	NA
Employment (2010)	293,088	NA
Per Capita Income ($) (2010)	40,134	NA
Annual Wage ($) (2010)	39,425	NA
Area (Square Miles)	9,609	NA
ADDISON		
Population (2010)	36,821	6%
Employment (2010)	13,591	5%
Per Capita Income ($) (2010)	37,337	93%
Annual Wage ($) (2010)	37,251	94%
Area (Square Miles)	818	9%
BENNINGTON		
Population (2010)	37,125	6%
Employment (2010)	16,940	6%
Per Capita Income ($) (2010)	40,888	102%
Annual Wage ($) (2010)	36,573	93%
Area (Square Miles)	673	7%
CALEDONIA		
Population (2010)	31,227	5%
Employment (2010)	10,966	4%
Per Capita Income ($) (2010)	32,573	81%
Annual Wage ($) (2010)	34,422	87%
Area (Square Miles)	619	6%
CHITTENDEN		
Population (2010)	156,545	25%
Employment (2010)	93,253	32%
Per Capita Income ($) (2010)	43,497	108%
Annual Wage ($) (2010)	46,213	117%
Area (Square Miles)	614	6%

SUMMARY OF COUNTY CHARACTERISTICS

CHARACTERISTICS	COUNTY	% OF STATE
ESSEX		
Population (2010)	6,306	1%
Employment (2010)	1,146	0%
Per Capita Income ($) (2010)	25,013	62%
Annual Wage ($) (2010)	30,893	78%
Area (Square Miles)	671	7%
FRANKLIN		
Population (2010)	47,746	8%
Employment (2010)	16,338	6%
Per Capita Income ($) (2010)	38,788	97%
Annual Wage ($) (2010)	37,967	96%
Area (Square Miles)	704	7%
GRAND ISLE		
Population (2010)	6,970	1%
Employment (2010)	1,194	0%
Per Capita Income ($) (2010)	43,155	108%
Annual Wage ($) (2010)	31,413	80%
Area (Square Miles)	189	2%
LAMOILLE		
Population (2010)	24,475	4%
Employment (2010)	10,664	4%
Per Capita Income ($) (2010)	39,030	97%
Annual Wage ($) (2010)	32,047	81%
Area (Square Miles)	476	5%
ORANGE		
Population (2010)	28,936	5%
Employment (2010)	7,505	3%
Per Capita Income ($) (2010)	35,147	88%
Annual Wage ($) (2010)	33,080	84%
Area (Square Miles)	692	7%

SUMMARY OF COUNTY CHARACTERISTICS

CHARACTERISTICS	COUNTY	% OF STATE
ORLEANS		
Population (2010)	27,231	4%
Employment (2010)	9,701	3%
Per Capita Income ($) (2010)	34,067	85%
Annual Wage ($) (2010)	31,661	80%
Area (Square Miles)	737	8%
RUTLAND		
Population (2010)	61,642	10%
Employment (2010)	27,441	9%
Per Capita Income ($) (2010)	40,162	100%
Annual Wage ($) (2010)	35,961	91%
Area (Square Miles)	939	10%
WASHINGTON		
Population (2010)	59,534	10%
Employment (2010)	31,750	11%
Per Capita Income ($) (2010)	42,435	106%
Annual Wage ($) (2010)	40,878	104%
Area (Square Miles)	714	7%
WINDHAM		
Population (2010)	44,513	7%
Employment (2010)	21,900	7%
Per Capita Income ($) (2010)	39,475	98%
Annual Wage ($) (2010)	37,335	95%
Area (Square Miles)	796	8%
WINDSOR		
Population (2010)	56,670	9%
Employment (2010)	22,608	8%
Per Capita Income ($) (2010)	42,767	107%
Annual Wage ($) (2010)	37,135	94%
Area (Square Miles)	967	10%

INTRODUCTION

Vermont is a rural state located between the large metropolitan areas of Boston, New York and Montreal. The Vermont economy depends on a diversified mix of manufacturing, private education, health care, tourism, professional services and public sector employers. Agriculture remains an important component of the state's economy and cultural image.

The Vermont labor force grew steadily at the start of the new millennium culminating in the attainment of an all-time high in early 2011. For the early part of the decade (2000-06), jobs mirrored the growth witnessed in the labor force. However due to the global economic downturn, Vermont witnessed a divergence in job creation and labor force participation. The differential resulted in increased unemployment as Vermont's unemployment rate peaked at 7.2% in 2009. Since that time, the statewide unemployment rate has steadily declined. Over the last 12-months, both the state and the national unemployment rate have improved modestly with Vermont at 4.7% (June 2012) still considerably less than the national average (8.2%). Much of the recent decline to the unemployment rate is attributable to a declining labor force as the economic reasons which kept individuals engaged in the labor force during the heart of the recent economic downturn have abated as time has passed. The 'Great Recession' officially ended in June 2009; though the subsequent national economic expansion has lost steam as of late.

In northwestern Vermont, Chittenden County provides nearly one third of the state's jobs and serves as the economic hub of the Vermont economy. Burlington and South Burlington make up the core of the state's only Metropolitan Statistical Area. The area employs thousands of workers in retail, construction, manufacturing, education, health care and tourism industries. The MSA extends into parts of Franklin, Grand Isle and Addison counties.

Southern Vermont has worked to maintain a balance between economic development and preservation of the rural working landscape. Easy access from northeastern urban centers (Boston, New York City, etc.) has put pressure on the region for second home development. In addition, ski resorts in the area have expanded to provide self-contained winter recreation facilities. The area along the Connecticut River has close ties to neighboring New Hampshire communities. The northern part of Windsor County benefits from its proximity to Hanover, New Hampshire, which employs many workers in education and health care.

Bennington County, in the southwestern corner of the state, provides a wide range of recreation and tourist activities. It is a popular area with visitors from adjoining New York State. The county also is home to many manufacturing, retail and health care employers.

While central Vermont is well known because of the capital city, Montpelier, the region also contains a diverse economy with an interesting industrial history. Granite quarries provide stone for monuments and construction all over the world. Granite workers pass on a tradition of craftsmanship that turns granite slabs into works of art. In addition to its large public sector government employers, the central Vermont area has strong insurance and financial services sectors, and many health care and social assistance employers.

Lamoille County in north central Vermont has a high concentration of service industry jobs related to seasonal recreation and tourism. Recent resort expansion and development has provided construction and retail jobs for the area.

Northeastern Vermont, known as the Northeast Kingdom, contains some of the last remnants of a rural, undeveloped New England. The forests provide income for loggers and serve as a resource for furniture and other wood product manufacturing—a critical part of the regional economy. New technology has created additional market opportunities in renewable energy. Residents of its three counties report income levels among the lowest in the state and poverty rates among the highest.

POPULATION

The 2010 United States' Census confirmed a slow rate of growth in the population of Vermont. Since 2000, Vermont's population has grown in nominal terms by 2.8% over the last ten years which translates to an annual growth rate of less than 0.3%. Comparatively, the United States grew by 9.7% over the same ten year period between 2000 and 2010. Vermont's population is not anticipated to change significantly in the near future. This expectation has raised concerns about an aging workforce.

The stagnant population growth can be seen in more detail at the county level. From 2000 to 2010, three of Vermont's 14 counties experienced population declines. This includes: Essex, Rutland, and Windsor counties.

Three of the four counties experiencing the largest population gains between 2000 and 2010 are part of or are in close proximity to

the Burlington/South Burlington Labor Market Area. They include Chittenden, Lamoille, and Franklin counties with nominal percent changes over the ten year period of 6.8%, 5.4% and 5.1% respectively. The other county with large population growth is Caledonia County at 5.2% making it the third highest rate of growth. The remaining seven counties ranged from marginal growth in Bennington County (0.4%) to modest growth in Orleans County (3.6%) (Table 17).

Chittenden County is home to some of the largest cities and towns in Vermont. Burlington is the state's largest city with a population of 42,417 in 2010. Other large cities and towns in the county are Essex, South Burlington and Colchester. Rutland (Rutland County) and Bennington (Bennington County) are two other cities that have large populations comparable to some of those in Chittenden County (Tables 2-15).

Orleans, Essex and Caledonia counties, which comprise the Northeast Kingdom, remain sparsely populated with the largest towns being St. Johnsbury, Lyndon, Derby, and Newport City. Essex County is the least populated with 6,306 residents in 2010.

The most striking population statistics involve the aging of Vermont. The state has one of the oldest populations in the nation. Between 2000 and 2010, the two age cohorts with the largest percent increase were 55-64 years old and over 65 years old. The aging of the state could present a challenge to Vermont's workforce and health care system (Table 16).

Chittenden County has the lowest proportion of residents over the age of 55 (23.2%), while nine counties (Bennington, Caledonia, Essex, Grand Isle, Orange, Orleans, Rutland, Windham and Windsor) have in excess of 30% of their populations in the over 55 group. Franklin County has the highest concentration of children – both for children under five (6.3%) and school age children aged 5 to 19 (20.7%) (Table 16).

ECONOMIC TRENDS

Jobs in Vermont increased by 0.2% in 2010 from the prior year as the local and national economy slowly reversed the downward course established during the 'Great Recession' and returned to economic expansion. This rate of change translates to an additional 718 jobs in the state's economy resulting in an overall total of 293,088 jobs (Table 18).

Between 2000 and 2010, the Vermont economy has lost about 3,400 jobs, declining by 1.1% over the ten-year period. Four counties experienced net job growth from 2000 to 2010: Grand Isle (19.9%), Franklin (10.0%), Orleans (3.0%) and Lamoille (0.6%) Counties. The remaining 10 counties all reported net job losses between 2000 and 2010. The range of percent job loss was wide from a 1.0% decline in Addison and Washington Counties to a 36.2% decline in Essex County (Table 1).

Job growth was concentrated in service providing sectors where as goods producing sectors experienced job losses between 2009 and 2010 (+0.6% and -1.4%, respectively). Construction continued to be a sector under pressure and one yet to recover from the recent economic contraction. Covered employment in this sector decreased by 191 jobs or 1.4% (Table 18).

Job growth in service providing sectors reported was an early indication of the economic recovery. The large increase in Management of Companies and Enterprises does not necessarily constitute new employment to the Vermont economy. Instead, it is more indicative of changes to how the primary function of the Vermont operation(s) is coded as some Vermont-born firms have since expanded globally to merit headquarter operations within the state (Table 18).

The reported declines in employment by county between 2000 and 2010 are as result of the 'Great Recession' which masks the years of strong economic growth during the mid-2000s. While the one year period between 2009 and 2010 was positive for covered employment growth, the magnitude was not sufficient enough to overcome the large declines to covered employment between 2008 and 2009 as a result of the significant national economic downturn (Tables 1 and 18-32).

According to 2010 data, Vermont had a net loss in manufacturing employment by 1.3% compared to the prior year. However, non-durable goods manufacturing did report positive employment over this time period (+0.9%). Food, beverage and licensed beverage manufacturing has been on the rise in Vermont boosting the non-durable manufacturing employment counts.

Between 2009 and 2010, for the counties with data, six counties reported increases in overall manufacturing employment while seven counties reflected the opposite. The county with the largest percent increase was Grand Isle County (27.5%) but due to the region's small size, this large percent increase is not significant. Orleans County experienced the largest percent decline (8.3%) in manufacturing employment over this one year period (Tables 18-32).

Between 2009 and 2010, ten counties reported decreases in construction employment while four counties reflected increases. Windham County had the largest percent increase in construction employment (13.1%). The county with the largest percent decline was Washington County at 8.5% (Tables 18-32).

The state's accommodation and food service employment increased by 2.4% which equals 676 jobs. On a county level, employment in this sector declined in four counties while ten experienced gains. On a percentage basis, Orange County had the largest decline (-8.0%) and Essex County had the largest percent increase (18.4%) (Tables 18-32).

Vermont's agricultural base has experienced a lot of changes in recent decades due to the modernization of daily operations and more recently from weather related events. The latest agriculture statistics come from the 2007 Census of Agriculture. The number of hired agricultural workers increased by 9.3% between 2002 and 2007. Over this same time period, Vermont's farm acreage declined nearly 1%. Rutland and Washington counties experienced the greatest increases in hired workers - each increasing by approximately two thirds during the five-year period. All fourteen counties experienced increases in agricultural products and dairy products sold. Dairy farming still dominates the state's agricultural sector and contributes to its non-durable goods manufacturing sector (Table 33).

The state's forest industry decreased total production between 2009 and 2010 – with both hardwood and softwood harvests reporting declines during this time period. Windham, Rutland and Windsor Counties produced the most hardwood in Vermont in 2010 (in that order). Essex and Orleans produced the most softwood (Table 34).

Unemployment

As a result of the recent recession, Vermont's unemployment rate continues to remain elevated compared to the state's historic levels over the past two decades. Nonetheless, the state level is still well below the national unemployment rate and is currently (June 2012) ranked as fourth lowest in the nation. The state's unemployment rate averaged 5.6% in 2011 which is down from 6.4% in 2010. Across the counties, unemployment in 2011 ranged from 4.4% in Chittenden County to 8.1% in Orleans County. The average unemployment rates in Addison, Chittenden, Franklin, Orange, Washington and Windsor counties were below the statewide unemployment rate (Tables 1 and 18).

Wages

The average annual wage in Vermont rose in 2010 reaching a level of $39,425 which represents an increase of 1.7% over 2009 levels. Wages continue to be higher in Chittenden County where the annual wage was 17% higher than the statewide average. Washington County is the only other county to have an average wage above the state-wide average.

Average annual wages ranged from a high of $46,213 in Chittenden County to a low of $30,893 in Essex County. Average wages are influenced not only by the mix of industries and occupations in an area, but also other economic factors such as the proportion of part-time and seasonal jobs. Although they may pay a competitive hourly wage, part-time and seasonal jobs would lower the annual average versus a full-time job, all else equal (Table 1).

In 2010, Vermont's per capita income of $40,134 reflects a 2.4% increase over 2009 levels. Per capita income is equal to total personal income divided by total resident population. It is a broader measure of financial well-being than wages, because it includes various non-wage items such as dividends, rents and government transfer payments. Income is based on the resident population, while the average wage is reported by the employer paying the wages (Table 1).

Vermont's median adjusted income was $32,501 in 2010, an increase of 2.1% from 2009. This measure comes from income tax return data, and it is influenced by the mix of single and multiple income households. The number of towns with median adjusted incomes of over $40,000 in 2010 was 35; a rise of 6 from the previous year's count (Tables 2-15).

Taxes

As in years past, over one-third of Vermont's personal income taxes came from the residents of Chittenden County in 2010. The combination of Chittenden's large population and relatively high income levels result in large revenue generation from the county. Windsor County had the second highest personal income tax revenue with 9.8% of the state's total. Chittenden County also contributed the most to the state's sales and use taxes (27.3%), rooms and meals taxes (28.4%), and property transfer taxes (33.9%). Rutland County was the second highest contributor to sales and use taxes with a 10.0% share of the state's total. Windsor County was the second largest contributor to rooms and meals taxes (10.1% of state total).

Lastly, Lamoille was the second largest contributor to property transfer taxes with 11.6% of state totals (Table 35).

Local property taxes fund municipal expenses, road maintenance and local education. A statewide property tax is the foundation of education financing in the state. For the purposes of education funding, all real property is classified as either homestead or nonresidential. A statewide education tax is imposed on these two classes of property at different rates. The homestead education tax rate in each municipality depends upon the local per pupil spending. Both the homestead and nonresidential education tax rates are adjusted by the local common level of appraisal of the property. Tables 2-15 show the latest homestead tax rates for towns in Vermont. An explanation of how the school tax rates are set is available at: http://www.state.vt.us/tax/pvr.shtml

HOUSING

The number of year-round homes sold in Vermont in 2011 was 4,804 which was well below the transaction activity in 2005 (9,312 units). The median price of year-round homes increased over this period. The statewide median price of a year-round home was $195,000 in 2011, up from $185,000 in 2005. This figure includes all types of single-family dwellings including mobile homes. Chittenden County had the highest median price at $245,000; up from $230,000 in 2005. The fastest growing prices were found in Essex County and Washington County where median home sale prices increased by 25.9% and 14.1%, respectively, over the six-year period between 2005 to 2011. Five counties (Bennington, Grand Isle, Rutland, Windham and Windsor) reported declines in median sale prices of year round homes over the same time period (Table 36).

The number of annual vacation home sales decreased by nearly 50% in 2011 versus 2005. In addition, the median sale price for these properties decreased by 4.3% over this time period. The median sale price of vacation homes grew in six counties (Addison, Chittenden, Grand Isle, Lamoille, Orange and Washington) while the other nine experienced a decline or no change (Table 36).

EDUCATION

Vermont school enrollment has been declining since 1997. In fiscal year (FY) 2011, Vermont's high schools had a combined enrollment of 27,771 students - a drop of 4.8% from FY 2010. High school enrollment figures by county reflect the school age population data by county. Dropout rates, an average over the latest three fiscal years, vary widely across schools - from a 0.6% rate for Stowe and Harwood High Schools to an 8.1% rate for Springfield High School. Overall, the statewide dropout rate for high school students averaged 2.8% for the three-year period ending in FY 2011. This level represents a decrease of one-tenth of a percent from the prior three-year period ending in FY 2010 (Table 37).

The average student-teacher ratio in Vermont was 10.9 in FY 2011, which is a minor decrease (0.1) from FY 2010. Student-teacher ratios ranged from 7.5 at Chelsea High School in Orange County up to 17.0 at Mt. Mansfield Union High School in Chittenden County (Table 37).

High school student achievement levels in math, reading, science and writing also varied across counties and within counties. Student performance on standardized tests given in grade 11 in FY 2011 are presented in Table 38.

As a state, 3% of the tested high school population were able to demonstrate Proficient with Distinction (level 4) for math. Overall across the state, 39% of students tested at Substantially Below Proficiency (level 1) in math. Conversely, reading and writing – each had the largest cohort of students testing within the Proficient (level 3) range with 42% and 43% of the tested population, respectively. In science, 43% of students tested performed at the level of Partially Proficient (level 2).

At 16 of 57 high schools (nearly one-third of high schools with reported data), 50% or more of the students tested performed at Substantially Below Proficiency (level 1) in math. At 22 of 60 high schools (over one-third of high schools with reported data), 33% or more of the students tested performed at Substantially Below Proficiency (level 1) in science. (Table 38).

Table 1

Economic - Demographic Comparison of Vermont Counties

County	Pop. 2010 1/	% of State	Labor Force 2011 3/	Covered Emplmnt 2010 2/	Unemp Rate 2011 3/	Avg Yrly Wage 2010 2/	Per Cap Income 2010 4/	% Below Poverty Level 2010 5/
Vermont	625,741	100.0%	359,200	293,088	5.6%	$39,425	$40,134	12.4%
Addison	36,821	5.9%	21,600	13,591	5.0%	$37,251	$37,337	12.0%
Bennington	37,125	5.9%	20,100	16,940	6.5%	$36,573	$40,888	13.8%
Caledonia	31,227	5.0%	16,600	10,966	6.5%	$34,422	$32,573	16.1%
Chittenden	156,545	25.0%	92,500	93,253	4.4%	$46,213	$43,497	11.8%
Essex	6,306	1.0%	3,150	1,146	7.6%	$30,893	$25,013	17.2%
Franklin	47,746	7.6%	26,350	16,338	5.6%	$37,967	$38,788	11.9%
Grand Isle	6,970	1.1%	3,900	1,194	6.9%	$31,413	$43,155	8.1%
Lamoille	24,475	3.9%	16,100	10,664	6.4%	$32,047	$39,030	13.3%
Orange	28,936	4.6%	16,300	7,505	5.6%	$33,080	$35,147	12.5%
Orleans	27,231	4.4%	15,150	9,701	8.1%	$31,661	$34,067	17.0%
Rutland	61,642	9.9%	34,950	27,441	6.7%	$35,961	$40,162	13.2%
Washington	59,534	9.5%	34,850	31,750	5.4%	$40,878	$42,435	10.8%
Windham	44,513	7.1%	25,150	21,900	5.7%	$37,335	$39,475	12.8%
Windsor	56,670	9.1%	32,500	22,608	5.3%	$37,135	$42,767	10.2%

Change in Key Demographic - Economic Comparison of Vermont Counties

	Population			Covered Employment			Per Capita Income		
	2000 1/	Change 00-10	% Chg 00-10	2000 3/	Chg 00-10	% Chg 00-10	2000 4/	Chg 00-10	% Chg 00-10
Vermont	608,827	16,914	2.8%	296,468	-3,380	-1.1%	$28,196	$11,938	42.3%
Addison	35,974	847	2.4%	13,730	-139	-1.0%	$26,110	$11,227	43.0%
Bennington	36,994	131	0.4%	19,112	-2,172	-11.4%	$29,536	$11,352	38.4%
Caledonia	29,702	1,525	5.1%	11,578	-612	-5.3%	$23,919	$8,654	36.2%
Chittenden	146,571	9,974	6.8%	95,354	-2,101	-2.2%	$32,781	$10,716	32.7%
Essex	6,459	-153	-2.4%	1,795	-649	-36.2%	$18,463	$6,550	35.5%
Franklin	45,417	2,329	5.1%	14,852	1,486	10.0%	$24,467	$14,321	58.5%
Grand Isle	6,901	69	1.0%	996	198	19.9%	$28,877	$14,278	49.4%
Lamoille	23,233	1,242	5.3%	10,602	62	0.6%	$26,210	$12,820	48.9%
Orange	28,226	710	2.5%	7,847	-342	-4.4%	$23,800	$11,347	47.7%
Orleans	26,277	954	3.6%	9,422	279	3.0%	$22,251	$11,816	53.1%
Rutland	63,400	-1,758	-2.8%	28,930	-1,489	-5.1%	$26,437	$13,725	51.9%
Washington	58,039	1,495	2.6%	32,079	-329	-1.0%	$28,952	$13,483	46.6%
Windham	44,216	297	0.7%	24,067	-2,167	-9.0%	$28,858	$10,617	36.8%
Windsor	57,418	-748	-1.3%	23,515	-907	-3.9%	$29,442	$13,325	45.3%

Sources: 1/ U.S. Bureau of the Census
2/ Vermont Department of Labor; Quarterly Census of Employment & Wages.
NOTE: Total includes unspecified data not included in any specific county.
3/ Vermont Department of Labor, Populations Claims Method, Labor Force Estimates, Benchmark 2011.
4/ U.S. Department of Commerce, Bureau of Economic Analysis
5/ U.S. Bureau of the Census, Small Area Income & Poverty Estimates Program

* See Glossary for further details.

Chart 1

Economic - Demographic Comparison of Vermont Counties

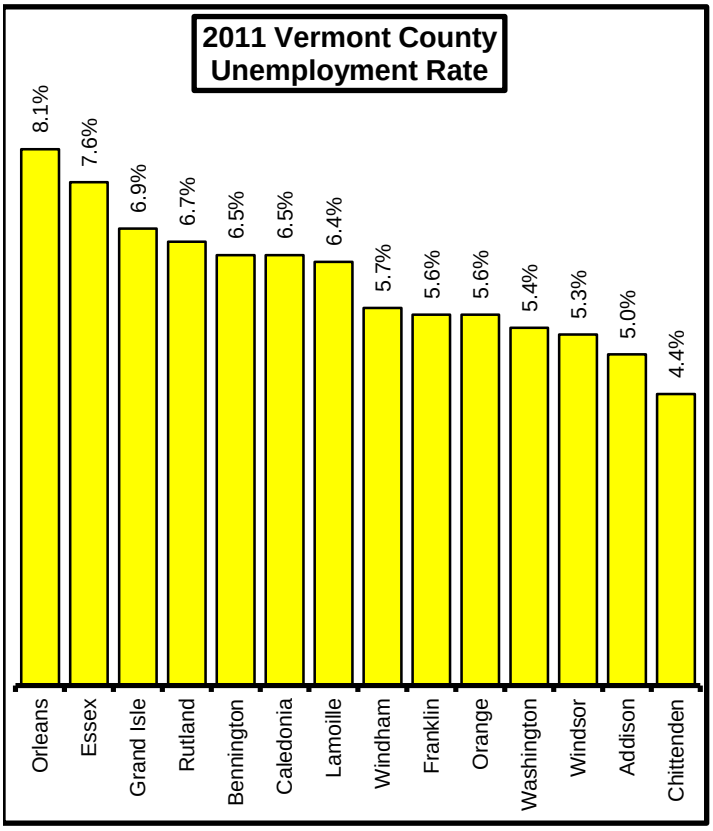

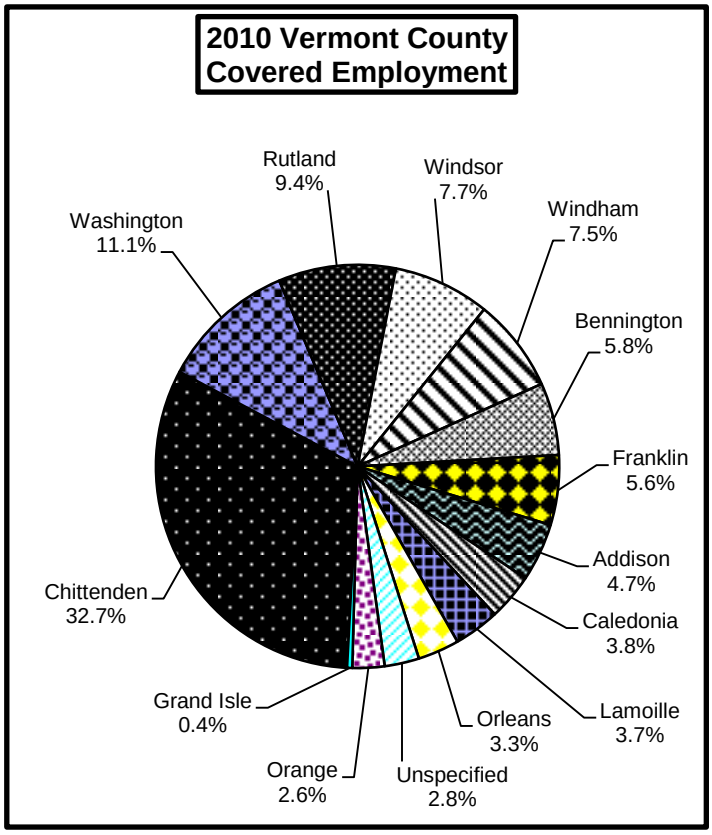

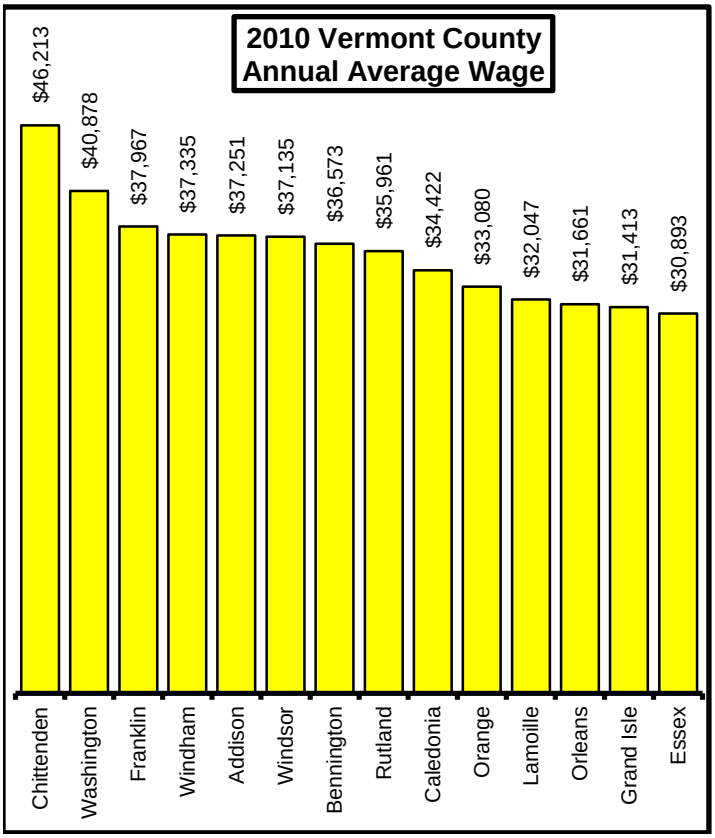

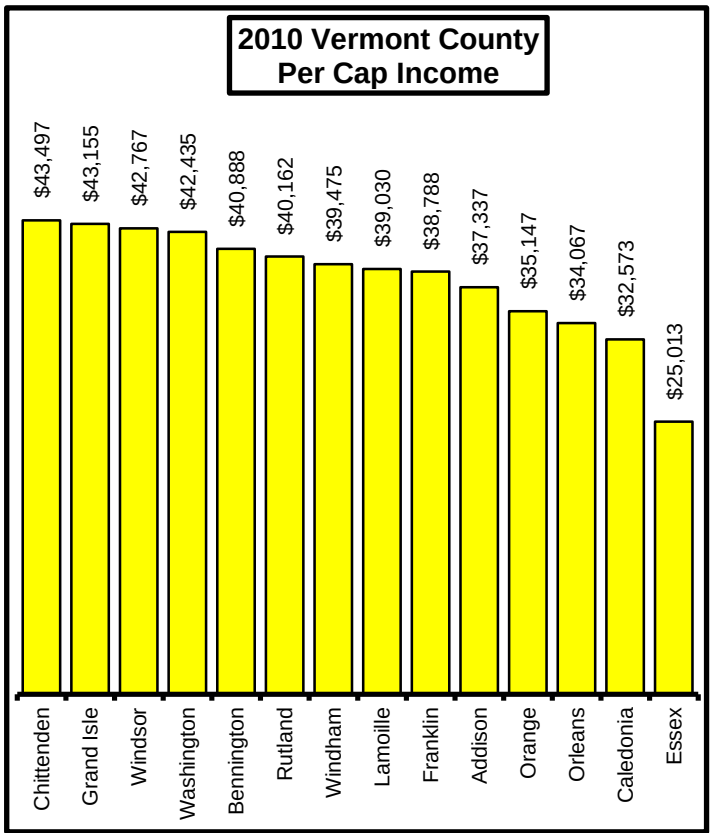

Table 2

Economic - Demographic Comparison of Addison County Towns

	Population 2010 1/	% Share County	Annual Average Employment 2010 2/	Annual Average Wage 2010 2/	Median Adjusted Income 2010 /4	Effective Homestead Education Tax Rate 2011 3/
Vermont	625,741	NA	293,088	$39,425	$32,501	NA
Addison County	36,821	100.0%	13,591	$37,251	NA	NA
Addison	1,371	3.7%	293	$29,140	$26,206	$1.59
Bridport	1,218	3.3%	169	$29,187	$32,938	$1.49
Bristol	3,894	10.6%	1,271	$33,750	$31,573	$1.36
Cornwall	1,185	3.2%	100	$41,326	$48,945	$1.48
Ferrisburgh	2,775	7.5%	503	$33,224	$38,068	$1.47
Goshen	164	0.4%	13	$18,386	$29,537	$1.18
Granville	298	0.8%	17	$30,385	$23,014	$0.91
Hancock	323	0.9%	70	$15,890	$26,652	$1.20
Leicester	1,100	3.0%	79	$22,114	$29,912	$1.27
Lincoln	1,271	3.5%	103	$28,777	$38,377	$1.39
Middlebury	8,496	23.1%	6,938	$37,861	$30,769	$1.46
Monkton	1,980	5.4%	100	$32,693	$48,449	$1.38
New Haven	1,727	4.7%	549	$34,356	$36,110	$1.39
Orwell	1,250	3.4%	173	$30,103	$31,123	$1.13
Panton	677	1.8%	33	$25,003	$37,253	$1.33
Ripton	588	1.6%	50	$30,146	$35,278	$1.57
Salisbury	1,136	3.1%	237	$26,264	$35,103	$1.57
Shoreham	1,265	3.4%	256	$29,641	$32,714	$1.68
Starksboro	1,777	4.8%	152	$32,086	$36,182	$1.33
Vergennes City	2,588	7.0%	2,294	$46,114	$30,818	$1.24
Waltham	486	1.3%	23	$25,869	$44,634	$1.23
Weybridge	833	2.3%	109	$31,625	$52,672	$1.52
Whiting	419	1.1%	59	$27,317	$25,486	$1.16

Sources: 1/ U.S. Bureau of the Census
2/ Vermont Department of Labor; Quarterly Census of Employment & Wages.
3/ Vermont Division of Property Valuation and Review.
4/ Vermont Department of Taxes, Vermont Tax Statistics, Median Adjusted Gross Income by School District.
* See Glossary for further details

D denotes data which cannot be disclosed.
NA denotes data is not applicable.
-- No Employment and Wages

Table 3

Economic - Demographic Comparison of Bennington County Towns

	Population 2010 1/	% Share County	Annual Average Employment 2010 2/	Annual Average Wage 2010 2/	Median Adjusted Income 2010 /4	Effective Homestead Education Tax Rate 2011 3/
Vermont	625,741	NA	293,088	$39,425	$32,501	NA
Bennington County	37,125	100.0%	16,940	$36,573	NA	NA
Arlington	2,317	6.2%	803	$41,573	$28,302	$1.45
Bennington	15,764	42.5%	9,895	$36,544	$25,758	$1.12
Dorset	2,031	5.5%	680	$39,705	$31,082	$1.44
Glastenbury	8	0.0%	--	--	NA	$0.79
Landgrove	158	0.4%	47	$28,640	$42,559	$1.52
Manchester	4,391	11.8%	3,990	$37,363	$29,883	$1.46
Peru	375	1.0%	222	$25,177	$30,337	$1.41
Pownal	3,527	9.5%	184	$25,202	$29,944	$1.18
Readsboro	763	2.1%	102	$23,270	$30,470	$0.90
Rupert	714	1.9%	57	$34,854	$31,327	$1.27
Sandgate	405	1.1%	D	D	$29,247	$1.35
Searsburg	109	0.3%	10	$35,194	$16,600	$1.01
Shaftsbury	3,590	9.7%	442	$35,749	$34,959	$1.18
Stamford	824	2.2%	74	$26,104	$38,686	$1.16
Sunderland	956	2.6%	121	$35,876	$35,371	$1.33
Winhall	769	2.1%	292	$32,774	$37,430	$1.54
Woodford	424	1.1%	17	$26,451	$33,296	$1.00

Sources: 1/ U.S. Bureau of the Census
2/ Vermont Department of Labor; Quarterly Census of Employment & Wages.
3/ Vermont Division of Property Valuation and Review.
4/ Vermont Department of Taxes, Vermont Tax Statistics, Median Adjusted Gross Income by School District.
* See Glossary for further details

D denotes data which cannot be disclosed.
NA denotes data is not applicable.
-- No Employment and Wages

Table 4

Economic - Demographic Comparison of Caledonia County Towns

	Population 2010 1/	% Share County	Annual Average Employment 2010 2/	Annual Average Wage 2010 2/	Median Adjusted Income 2010 /4	Effective Homestead Education Tax Rate 2011 3/
Vermont	625,741	NA	293,088	$39,425	$32,501	NA
Caledonia County	31,227	100.0%	10,966	$34,422	NA	NA
Barnet	1,708	5.5%	209	$30,714	$31,028	$1.28
Burke	1,753	5.6%	344	$23,796	$29,806	$1.36
Danville	2,196	7.0%	416	$30,411	$32,575	$1.20
Groton	1,022	3.3%	86	$28,721	$27,261	$1.29
Hardwick	3,010	9.6%	903	$30,202	$24,550	$1.35
Kirby	493	1.6%	D	D	$44,456	$1.19
Lyndon	5,981	19.2%	2,841	$32,384	$24,970	$1.16
Newark	581	1.9%	60	$22,948	$29,362	$1.39
Peacham	732	2.3%	56	$26,662	$33,927	$1.33
Ryegate	1,174	3.8%	114	$37,223	$30,874	$1.28
St. Johnsbury	7,603	24.3%	5,568	$37,732	$26,479	$1.16
Sheffield	703	2.3%	53	$30,643	$27,982	$1.24
Stannard	216	0.7%	D	D	$27,136	$1.40
Sutton	1,029	3.3%	106	$34,721	$26,276	$1.39
Walden	935	3.0%	39	$28,719	$27,444	$0.99
Waterford	1,280	4.1%	147	$27,810	$36,038	$1.23
Wheelock	811	2.6%	20	$20,658	$28,894	$1.25

Sources: 1/ U.S. Bureau of the Census
2/ Vermont Department of Labor; Quarterly Census of Employment & Wages.
3/ Vermont Division of Property Valuation and Review.
4/ Vermont Department of Taxes, Vermont Tax Statistics, Median Adjusted Gross Income by School District.
* See Glossary for further details

D denotes data which cannot be disclosed.
NA denotes data is not applicable.
-- No Employment and Wages

Table 5

Economic - Demographic Comparison of Chittenden County Towns

	Population 2010 1/	% Share County	Annual Average Employment 2010 2/	Annual Average Wage 2010 2/	Median Adjusted Income 2010 /4	Effective Homestead Education Tax Rate 2011 3/
Vermont	625,741	NA	293,088	$39,425	$32,501	NA
Chittenden County	156,545	100.0%	93,253	$46,213	NA	NA
Bolton	1,182	0.8%	179	$24,358	$44,137	$1.34
Buels Gore	30	0.0%	--	--	NA	$0.84
Burlington City	42,417	27.1%	32,372	$49,877	$28,067	$1.11
Charlotte	3,754	2.4%	441	$44,257	$49,791	$1.37
Colchester	17,067	10.9%	8,689	$43,386	$39,534	$1.16
Essex	19,587	12.5%	11,440	$55,995	$58,269	$1.33
Hinesburg	4,396	2.8%	1,114	$41,020	$43,593	$1.36
Huntington	1,938	1.2%	161	$29,452	$44,084	$1.27
Jericho	5,009	3.2%	693	$34,847	$50,834	$1.30
Milton	10,352	6.6%	2,346	$39,455	$39,396	$1.13
Richmond	4,081	2.6%	1,203	$43,035	$44,028	$1.19
St. George	674	0.4%	31	$29,328	$37,138	$1.39
Shelburne	7,144	4.6%	3,145	$33,581	$53,262	$1.27
So. Burlington City	17,904	11.4%	18,088	$42,460	$42,631	$1.33
Underhill	3,016	1.9%	261	$37,194	$59,013	$1.24
Westford	2,029	1.3%	160	$31,137	$52,231	$1.22
Williston	8,698	5.6%	10,639	$41,851	$50,432	$1.26
Winooski City	7,267	4.6%	2,292	$43,657	$27,394	$0.99

Sources: 1/ U.S. Bureau of the Census
2/ Vermont Department of Labor; Quarterly Census of Employment & Wages.
3/ Vermont Division of Property Valuation and Review.
4/ Vermont Department of Taxes, Vermont Tax Statistics, Median Adjusted Gross Income by School District.
* See Glossary for further details

D denotes data which cannot be disclosed.
NA denotes data is not applicable.
-- No Employment and Wages

Table 6

Economic - Demographic Comparison of Essex County Towns

	Population 2010 1/	% Share County	Annual Average Employment 2010 2/	Annual Average Wage 2010 2/	Median Adjusted Income 2010 /4	Effective Homestead Education Tax Rate 2011 3/
Vermont	625,741	NA	293,088	$39,425	$32,501	NA
Essex County	6,306	100.0%	1,146	$30,893	NA	NA
Averill	24	0.4%	$ 24	$36,659	NA	$0.92
Avery's Gore	0	0.0%	--	--	NA	NA
Bloomfield	221	3.5%	D	D	$28,368	$0.84
Brighton	1,222	19.4%	242	$23,864	$20,277	$1.23
Brunswick	112	1.8%	--	--	$25,790	$0.83
Canaan	972	15.4%	461	$34,766	$25,884	$1.04
Concord	1,235	19.6%	172	$29,777	$25,710	$1.45
East Haven	290	4.6%	24	$20,351	$20,964	$0.95
Ferdinand	32	0.5%	--	--	NA	$0.89
Granby	88	1.4%	17	$72,932	$23,319	$1.65
Guildhall	261	4.1%	47	$20,303	$35,615	$0.91
Lemington	104	1.6%	D	D	$18,724	$0.88
Lewis	0	0.0%	--	--	NA	NA
Lunenburg	1,302	20.6%	99	$25,420	$24,418	$1.55
Maidstone	208	3.3%	D	D	$30,656	$1.22
Norton	169	2.7%	46	$45,955	$21,223	$1.08
Victory	62	1.0%	D	D	$15,078	$0.95
Warners Grant	0	0.0%	--	--	NA	NA
Warren Gore	4	0.1%	--	--	NA	$0.92

Sources: 1/ U.S. Bureau of the Census
2/ Vermont Department of Labor; Quarterly Census of Employment & Wages.
3/ Vermont Division of Property Valuation and Review.
4/ Vermont Department of Taxes, Vermont Tax Statistics, Median Adjusted Gross Income by School District.
* See Glossary for further details

D denotes data which cannot be disclosed.
NA denotes data is not applicable.
-- No Employment and Wages

Table 7

Economic - Demographic Comparison of Franklin County Towns

	Population 2010 1/	% Share County	Annual Average Employment 2010 2/	Annual Average Wage 2010 2/	Median Adjusted Income 2010 /4	Effective Homestead Education Tax Rate 2011 3/
Vermont	625,741	NA	293,088	$39,425	$32,501	NA
Franklin County	47,746	100.0%	16,338	$37,967	NA	NA
Bakersfield	1,322	2.8%	68	$22,422	$37,095	$1.08
Berkshire	1,692	3.5%	103	$26,363	$31,541	$1.07
Enosburg	2,781	5.8%	1,275	$28,794	$29,595	$1.10
Fairfax	4,285	9.0%	752	$36,222	$43,594	$1.08
Fairfield	1,891	4.0%	170	$32,139	$35,651	$1.21
Fletcher	1,277	2.7%	54	$25,001	$45,333	$1.19
Franklin	1,405	2.9%	150	$23,362	$31,636	$1.00
Georgia	4,515	9.5%	923	$42,478	$44,634	$1.21
Highgate	3,535	7.4%	624	$38,842	$32,817	$1.14
Montgomery	1,201	2.5%	148	$26,850	$26,248	$1.03
Richford	2,308	4.8%	716	$33,494	$24,692	$0.95
St. Albans City	6,918	14.5%	6,967	$42,174	$29,161	$1.31
St. Albans Town	5,999	12.6%	2,244	$33,692	$37,623	$1.17
Sheldon	2,190	4.6%	385	$42,370	$33,200	$1.14
Swanton	6,427	13.5%	1,759	$36,759	$32,535	$1.16

Sources: 1/ U.S. Bureau of the Census

2/ Vermont Department of Labor; Quarterly Census of Employment & Wages.

3/ Vermont Division of Property Valuation and Review.

4/ Vermont Department of Taxes, Vermont Tax Statistics, Median Adjusted Gross Income by School District.

* See Glossary for further details

D denotes data which cannot be disclosed.

NA denotes data is not applicable.

-- No Employment and Wages

Table 8

Economic - Demographic Comparison of Grand Isle County Towns

	Population 2010 1/	% Share County	Annual Average Employment 2010 2/	Annual Average Wage 2010 2/	Median Adjusted Income 2010 /4	Effective Homestead Education Tax Rate 2011 3/
Vermont	625,741	NA	293,088	$39,425	$32,501	NA
Grand Isle County	6,970	100.0%	1,194	$31,413	NA	NA
Alburg	1,998	28.7%	267	$37,296	$30,916	$1.09
Grand Isle	2,067	29.7%	324	$36,522	$37,649	$1.30
Isle La Motte	471	6.8%	53	$23,956	$26,880	$1.37
North Hero	803	11.5%	226	$27,768	$44,152	$1.34
South Hero	1,631	23.4%	325	$25,214	$40,524	$1.15

Sources: 1/ U.S. Bureau of the Census

2/ Vermont Department of Labor; Quarterly Census of Employment & Wages.

3/ Vermont Division of Property Valuation and Review.

4/ Vermont Department of Taxes, Vermont Tax Statistics, Median Adjusted Gross Income by School District.

* See Glossary for further details

D denotes data which cannot be disclosed.

NA denotes data is not applicable.

-- No Employment and Wages

Table 9

Economic - Demographic Comparison of Lamoille County Towns

	Population 2010 1/	% Share County	Annual Average Employment 2010 2/	Annual Average Wage 2010 2/	Median Adjusted Income 2010 /4	Effective Homestead Education Tax Rate 2011 3/
Vermont	625,741	NA	293,088	$39,425	$32,501	NA
Lamoille County	24,475	100.0%	10,664	$32,047	NA	NA
Belvidere	348	1.4%	11	$34,319	$28,826	$1.43
Cambridge	3,659	14.9%	1,190	$26,369	$34,165	$1.30
Eden	1,323	5.4%	87	$24,202	$28,257	$1.48
Elmore	855	3.5%	23	$18,822	$40,078	$1.23
Hyde Park	2,954	12.1%	691	$34,202	$30,855	$1.28
Johnson	3,446	14.1%	977	$35,393	$22,772	$1.36
Morristown	5,227	21.4%	3,578	$34,569	$28,361	$1.09
Stowe	4,314	17.6%	3,904	$30,657	$34,015	$1.32
Waterville	673	2.7%	43	$29,333	$30,755	$1.46
Wolcott	1,676	6.8%	161	$28,743	$27,218	$1.29

Sources: 1/ U.S. Bureau of the Census

2/ Vermont Department of Labor; Quarterly Census of Employment & Wages.

3/ Vermont Division of Property Valuation and Review.

4/ Vermont Department of Taxes, Vermont Tax Statistics, Median Adjusted Gross Income by School District.

* See Glossary for further details

D denotes data which cannot be disclosed.

NA denotes data is not applicable.

-- No Employment and Wages

Table 10

Economic - Demographic Comparison of Orange County Towns

	Population 2010 1/	% Share County	Annual Average Employment 2010 2/	Annual Average Wage 2010 2/	Median Adjusted Income 2010 /4	Effective Homestead Education Tax Rate 2011 3/
Vermont	625,741	NA	293,088	$39,425	$32,501	NA
Orange County	28,936	100.0%	7,505	$33,080	NA	NA
Bradford	2,797	9.7%	1,277	$33,167	$31,369	$1.28
Braintree	1,246	4.3%	84	$29,994	$30,794	$1.40
Brookfield	1,292	4.5%	120	$32,862	$40,026	$1.39
Chelsea	1,238	4.3%	399	$28,148	$29,407	$1.41
Corinth	1,367	4.7%	184	$29,919	$28,852	$1.21
Fairlee	977	3.4%	536	$28,951	$32,629	$1.49
Newbury	2,216	7.7%	515	$31,133	$31,931	$1.26
Orange	1,072	3.7%	52	$24,061	$29,489	$1.27
Randolph	4,778	16.5%	2,611	$36,212	$31,502	$1.30
Strafford	1,098	3.8%	129	$30,587	$41,857	$1.39
Thetford	2,588	8.9%	600	$35,030	$44,039	$1.42
Topsham	1,173	4.1%	75	$30,632	$29,123	$1.19
Tunbridge	1,284	4.4%	148	$27,147	$33,742	$1.28
Vershire	730	2.5%	88	$28,651	$31,003	$1.80
Washington	1,039	3.6%	85	$30,817	$29,012	$1.24
West Fairlee	652	2.3%	13	$13,293	$35,507	$1.66
Williamstown	3,389	11.7%	589	$31,856	$32,848	$1.28

Sources: 1/ U.S. Bureau of the Census
2/ Vermont Department of Labor; Quarterly Census of Employment & Wages.
3/ Vermont Division of Property Valuation and Review.
4/ Vermont Department of Taxes, Vermont Tax Statistics, Median Adjusted Gross Income by School District.
* See Glossary for further details

D denotes data which cannot be disclosed.
NA denotes data is not applicable.
-- No Employment and Wages

Table 11

Economic - Demographic Comparison of Orleans County Towns

	Population 2010 1/	% Share County	Annual Average Employment 2010 2/	Annual Average Wage 2010 2/	Median Adjusted Income 2010 /4	Effective Homestead Education Tax Rate 2011 3/
Vermont	625,741	NA	293,088	$39,425	$32,501	NA
Orleans County	27,231	100.0%	9,701	$31,661	NA	NA
Albany	941	3.5%	63	$23,345	$26,947	$1.28
Barton	2,810	10.3%	1,187	$30,380	$26,461	$1.23
Brownington	988	3.6%	55	$20,463	$26,571	$0.97
Charleston	1,023	3.8%	106	$27,117	$23,824	$1.20
Coventry	1,086	4.0%	136	$36,359	$30,933	$1.19
Craftsbury	1,206	4.4%	258	$30,136	$26,381	$1.80
Derby	4,621	17.0%	1,899	$34,493	$28,366	$1.19
Glover	1,122	4.1%	163	$22,240	$26,350	$1.19
Greensboro	762	2.8%	302	$24,769	$24,346	$1.36
Holland	629	2.3%	48	$25,372	$27,602	$1.19
Irasburg	1,163	4.3%	176	$28,689	$27,454	$1.05
Jay	521	1.9%	499	$23,342	$28,096	$1.10
Lowell	879	3.2%	57	$20,773	$24,992	$0.97
Morgan	749	2.8%	60	$29,628	$30,546	$1.40
Newport City	4,589	16.9%	3,946	$34,228	$23,334	$1.25
Newport Town	1,594	5.9%	407	$27,524	$25,160	$1.23
Troy	1,662	6.1%	260	$28,645	$24,827	$1.14
Westfield	536	2.0%	57	$24,130	$29,375	$1.08
Westmore	350	1.3%	25	$16,165	$29,268	$1.22

Sources: 1/ U.S. Bureau of the Census
2/ Vermont Department of Labor; Quarterly Census of Employment & Wages.
3/ Vermont Division of Property Valuation and Review.
4/ Vermont Department of Taxes, Vermont Tax Statistics, Median Adjusted Gross Income by School District.
* See Glossary for further details

D denotes data which cannot be disclosed.
NA denotes data is not applicable.
-- No Employment and Wages

Table 12

Economic - Demographic Comparison of Rutland County Towns

	Population 2010 1/	% Share County	Annual Average Employment 2010 2/	Annual Average Wage 2010 2/	Median Adjusted Income 2010 /4	Effective Homestead Education Tax Rate 2011 3/
Vermont	625,741	NA	293,088	$39,425	$32,501	NA
Rutland County	61,642	100.0%	27,441	$35,961	NA	NA
Benson	1,056	1.7%	156	$28,716	$27,397	$1.16
Brandon	3,966	6.4%	1,378	$30,006	$28,310	$1.29
Castleton	4,717	7.7%	1,640	$34,087	$31,754	$1.28
Chittenden	1,258	2.0%	171	$29,067	$25,325	$1.16
Clarenden	2,571	4.2%	1,141	$31,993	$31,147	$1.36
Danby	1,311	2.1%	236	$43,839	$27,907	$1.75
Fair Haven	2,734	4.4%	910	$26,481	$26,177	$1.20
Hubbardton	706	1.1%	21	$16,887	$33,351	$1.34
Ira	432	0.7%	30	$38,247	$45,297	$1.30
Killington	811	1.3%	1,694	$22,712	$25,101	$1.46
Mendon	1,059	1.7%	294	$27,621	$42,901	$1.13
Middletown Springs	745	1.2%	97	$25,691	$31,693	$1.36
Mount Holly	1,237	2.0%	149	$32,292	$29,989	$1.38
Mount Tabor	255	0.4%	24	$19,761	$27,541	$1.06
Pawlet	1,477	2.4%	297	$31,157	$28,591	$1.19
Pittsfield	546	0.9%	74	$46,882	$28,682	$1.63
Pittsford	2,991	4.9%	793	$40,564	$33,965	$1.37
Poultney	3,432	5.6%	969	$30,990	$26,760	$1.41
Proctor	1,741	2.8%	223	$46,728	$34,357	$1.50
Rutland City	16,495	26.8%	13,451	$40,659	$25,579	$1.20
Rutland Town	4,054	6.6%	2,522	$34,105	$36,269	$1.30
Shrewsbury	1,056	1.7%	184	$26,948	$34,707	$1.48
Sudbury	560	0.9%	22	$28,632	$37,951	$1.33
Tinmouth	613	1.0%	31	$20,877	$31,613	$1.28
Wallingford	2,079	3.4%	333	$30,335	$33,405	$1.43
Wells	1,150	1.9%	125	$22,467	$28,729	$1.21
West Haven	264	0.4%	17	$16,893	$31,095	$1.04
West Rutland	2,326	3.8%	457	$33,969	$28,781	$1.25

Sources: 1/ U.S. Bureau of the Census
2/ Vermont Department of Labor; Quarterly Census of Employment & Wages.
3/ Vermont Division of Property Valuation and Review.
4/ Vermont Department of Taxes, Vermont Tax Statistics, Median Adjusted Gross Income by School District.
* See Glossary for further details

D denotes data which cannot be disclosed.
NA denotes data is not applicable.
-- No Employment and Wages

Table 13

Economic - Demographic Comparison of Washington County Towns

	Population 2010 1/	% Share County	Annual Average Employment 2010 2/	Annual Average Wage 2010 2/	Median Adjusted Income 2010 /4	Effective Homestead Education Tax Rate 2011 3/
Vermont	625,741	NA	293,088	$39,425	$32,501	NA
Washington County	59,534	100.0%	31,750	$40,878	NA	NA
Barre City	9,052	15.2%	4,385	$37,631	$27,732	$1.12
Barre Town	7,924	13.3%	1,526	$37,460	$37,546	$1.11
Berlin	2,887	4.8%	5,102	$39,874	$34,546	$1.40
Cabot	1,433	2.4%	468	$35,747	$29,707	$1.49
Calais	1,607	2.7%	97	$24,901	$36,607	$1.48
Duxbury	1,337	2.2%	215	$39,190	$44,026	$1.30
East Montpelier	2,576	4.3%	636	$36,468	$39,503	$1.33
Fayston	1,353	2.3%	193	$32,766	$44,317	$1.33
Marshfield	1,588	2.7%	204	$30,819	$32,907	$1.20
Middlesex	1,731	2.9%	375	$42,603	$43,459	$1.35
Montpelier City	7,855	13.2%	8,832	$46,528	$35,087	$1.29
Moretown	1,658	2.8%	360	$54,667	$38,529	$1.42
Northfield	6,207	10.4%	1,812	$38,596	$31,549	$1.28
Plainfield	1,243	2.1%	433	$33,519	$30,621	$1.18
Roxbury	691	1.2%	73	$25,919	$29,728	$1.23
Waitsfield	1,719	2.9%	1,242	$34,608	$32,997	$1.32
Warren	1,705	2.9%	1,064	$22,041	$33,215	$1.19
Waterbury	5,064	8.5%	4,623	$44,711	$38,978	$1.29
Woodbury	906	1.5%	43	$22,989	$36,723	$1.27
Worcester	998	1.7%	69	$27,772	$34,618	$1.34

Sources: 1/ U.S. Bureau of the Census
2/ Vermont Department of Labor; Quarterly Census of Employment & Wages.
3/ Vermont Division of Property Valuation and Review.
4/ Vermont Department of Taxes, Vermont Tax Statistics, Median Adjusted Gross Income by School District.
* See Glossary for further details

D denotes data which cannot be disclosed.
NA denotes data is not applicable.
-- No Employment and Wages

Table 14

Economic - Demographic Comparison of Windham County Towns

	Population 2010 1/	% Share County	Annual Average Employment 2010 2/	Annual Average Wage 2010 2/	Median Adjusted Income 2010 /4	Effective Homestead Education Tax Rate 2011 3/
Vermont	625,741	NA	293,088	$39,425	$32,501	NA
Windham County	44,513	100.0%	21,900	$37,335	NA	NA
Athens	442	1.0%	D	D	$27,562	$1.39
Brattleboro	12,046	27.1%	10,924	$37,454	$27,952	$1.52
Brookline	530	1.2%	67	$16,673	$32,615	$1.15
Dover	1,124	2.5%	1,116	$22,143	$29,499	$1.39
Dummerston	1,864	4.2%	275	$36,850	$38,319	$1.54
Grafton	679	1.5%	116	$32,942	$33,431	$1.38
Guilford	2,121	4.8%	159	$36,477	$34,962	$1.44
Halifax	728	1.6%	57	$24,637	$28,383	$1.23
Jamaica	1,035	2.3%	179	$30,057	$24,449	$1.49
Londonderry	1,769	4.0%	521	$28,528	$26,818	$1.54
Marlboro	1,078	2.4%	267	$33,680	$32,991	$1.29
Newfane	1,726	3.9%	311	$27,052	$33,062	$1.28
Putney	2,702	6.1%	1,085	$34,562	$29,523	$1.50
Rockingham	5,282	11.9%	2,319	$37,121	$27,095	$1.22
Somerset	3	0.0%	--	--	NA	$0.86
Stratton	216	0.5%	D	D	$25,446	$1.45
Townshend	1,232	2.8%	528	$39,174	$29,741	$1.24
Vernon	2,206	5.0%	1,165	$81,902	$39,163	$1.02
Wardsboro	900	2.0%	97	$31,836	$25,113	$1.39
Westminster	3,178	7.1%	721	$35,837	$33,663	$1.40
Whitingham	1,357	3.0%	173	$35,762	$31,567	$1.51
Wilmington	1,876	4.2%	983	$27,910	$25,917	$1.47
Windham	419	0.9%	27	$28,383	$25,361	$1.34

Sources: 1/ U.S. Bureau of the Census
2/ Vermont Department of Labor; Quarterly Census of Employment & Wages.
3/ Vermont Division of Property Valuation and Review.
4/ Vermont Department of Taxes, Vermont Tax Statistics, Median Adjusted Gross Income by School District.
* See Glossary for further details

D denotes data which cannot be disclosed.
NA denotes data is not applicable.
-- No Employment and Wages

Table 15

Economic - Demographic Comparison of Windsor County Towns

	Population 2010 1/	% Share County	Annual Average Employment 2010 2/	Annual Average Wage 2010 2/	Median Adjusted Income 2010 /4	Effective Homestead Education Tax Rate 2011 3/
Vermont	625,741	NA	293,088	$39,425	$32,501	NA
Windsor County	56,670	100.0%	22,608	$37,135	NA	NA
Andover	467	0.8%	39	$24,573	$33,717	$1.29
Baltimore	244	0.4%	D	D	$32,003	$1.15
Barnard	947	1.7%	168	$32,054	$33,826	$1.36
Bethel	2,030	3.6%	942	$36,289	$32,111	$1.49
Bridgewater	936	1.7%	259	$30,433	$27,723	$1.26
Cavendish	1,367	2.4%	314	$28,051	$32,747	$1.27
Chester	3,154	5.6%	844	$32,546	$27,012	$1.27
Hartford	9,952	17.6%	6,158	$43,346	$36,089	$1.34
Hartland	3,393	6.0%	368	$35,642	$37,066	$1.49
Ludlow	1,963	3.5%	1,886	$26,809	$27,385	$1.56
Norwich	3,414	6.0%	861	$38,437	$59,983	$1.53
Plymouth	619	1.1%	206	$26,380	$33,281	$1.48
Pomfret	904	1.6%	152	$26,968	$46,638	$1.45
Reading	666	1.2%	105	$23,143	$33,324	$1.89
Rochester	1,139	2.0%	320	$33,182	$28,117	$1.32
Royalton	2,773	4.9%	974	$41,575	$26,569	$1.29
Sharon	1,502	2.7%	246	$31,754	$34,121	$1.44
Springfield	9,373	16.5%	4,256	$38,586	$29,484	$1.57
Stockbridge	736	1.3%	107	$33,169	$33,992	$1.44
Weathersfield	2,825	5.0%	378	$32,021	$34,189	$1.45
Weston	566	1.0%	182	$19,889	$30,287	$1.45
West Windsor	1,099	1.9%	151	$26,252	$42,056	$1.41
Windsor	3,553	6.3%	1,610	$39,082	$27,230	$1.26
Woodstock	3,048	5.4%	2,076	$33,615	$33,977	$1.46

Sources: 1/ U.S. Bureau of the Census
2/ Vermont Department of Labor; Quarterly Census of Employment & Wages.
3/ Vermont Division of Property Valuation and Review.
4/ Vermont Department of Taxes, Vermont Tax Statistics, Median Adjusted Gross Income by School District.
* See Glossary for further details

D denotes data which cannot be disclosed.
NA denotes data is not applicable.
-- No Employment and Wages

Table 16

Population Changes by Age Cohort - - 2000 - 2010

Age	Population 2000	Population 2009 1/	Population 2010 1/	Change 00-09	Change 09-10	Percent Change 00-09	Percent Change 09-10	Age Distribution 2000	Age Distribution 2010 1/
Addison County									
0-4 Years	2,057	1,794	1,772	-263	-22	-12.8%	-1.2%	5.7%	4.8%
5-14 Years	5,186	4,275	4,169	-911	-106	-17.6%	-2.5%	14.4%	11.3%
15-19 Years	3,381	3,322	3,286	-59	-36	-1.7%	-1.1%	9.4%	8.9%
20-34 Years	6,808	6,445	6,471	-363	26	-5.3%	0.4%	18.9%	17.6%
35-54 Years	11,304	10,771	10,584	-533	-187	-4.7%	-1.7%	31.4%	28.7%
55-64 Years	3,173	5,229	5,437	2,056	208	64.8%	4.0%	8.8%	14.8%
65+ Years	4,065	5,011	5,102	946	91	23.3%	1.8%	11.3%	13.9%
Total	35,974	36,847	36,821	873	-26	2.4%	-0.1%	100.0%	100.0%
Bennington County									
0-4 Years	1,922	1,886	1,877	-36	-9	-1.9%	-0.5%	5.2%	5.1%
5-14 Years	5,191	4,155	4,137	-1,036	-18	-20.0%	-0.4%	14.0%	11.1%
15-19 Years	2,598	2,719	2,678	121	-41	4.7%	-1.5%	7.0%	7.2%
20-34 Years	5,797	5,523	5,525	-274	2	-4.7%	0.0%	15.7%	14.9%
35-54 Years	11,413	10,489	10,323	-924	-166	-8.1%	-1.6%	30.9%	27.8%
55-64 Years	3,906	5,468	5,590	1,562	122	40.0%	2.2%	10.6%	15.1%
65+ Years	6,167	6,911	6,995	744	84	12.1%	1.2%	16.7%	18.8%
Total	36,994	37,151	37,125	157	-26	0.4%	-0.1%	100.0%	100.0%
Caledonia County									
0-4 Years	1,628	1,758	1,727	130	-31	8.0%	-1.8%	5.5%	5.5%
5-14 Years	4,422	3,738	3,737	-684	-1	-15.5%	0.0%	14.9%	12.0%
15-19 Years	2,386	2,442	2,404	56	-38	2.3%	-1.6%	8.0%	7.7%
20-34 Years	4,947	5,091	5,172	144	81	2.9%	1.6%	16.7%	16.6%
35-54 Years	9,303	8,758	8,576	-545	-182	-5.9%	-2.1%	31.3%	27.5%
55-64 Years	2,744	4,648	4,818	1,904	170	69.4%	3.7%	9.2%	15.4%
65+ Years	4,272	4,778	4,793	506	15	11.8%	0.3%	14.4%	15.3%
Total	29,702	31,213	31,227	1,511	14	5.1%	0.0%	100.0%	100.0%
Chittenden County									
0-4 Years	8,487	7,788	7,877	-699	89	-8.2%	1.1%	5.8%	5.0%
5-14 Years	20,205	17,608	17,437	-2,597	-171	-12.9%	-1.0%	13.8%	11.1%
15-19 Years	11,861	13,686	13,714	1,825	28	15.4%	0.2%	8.1%	8.8%
20-34 Years	34,396	36,769	37,074	2,373	305	6.9%	0.8%	23.5%	23.7%
35-54 Years	46,499	44,608	44,195	-1,891	-413	-4.1%	-0.9%	31.7%	28.2%
55-64 Years	11,343	17,911	18,563	6,568	652	57.9%	3.6%	7.7%	11.9%
65+ Years	13,780	17,423	17,685	3,643	262	26.4%	1.5%	9.4%	11.3%
Total	146,571	155,793	156,545	9,222	752	6.3%	0.5%	100.0%	100.0%

Sources: Census of Population & Housing, U.S. Bureau of the Census
1/ Vermont Department of Health Estimates

Table 16 continued

Population Changes by Age Cohort - - 2000 - 2010

Age	Population 2000	Population 2009 1/	Population 2010 1/	Change 00-09	Change 09-10	Percent Change 00-09	Percent Change 09-10	Age Distribution 2000	Age Distribution 2010 1/
Essex County									
0-4 Years	349	253	254	-96	1	-27.5%	0.4%	5.4%	4.0%
5-14 Years	1,000	721	686	-279	-35	-27.9%	-4.9%	15.5%	10.9%
15-19 Years	455	414	378	-41	-36	-9.0%	-8.7%	7.0%	6.0%
20-34 Years	997	790	803	-207	13	-20.8%	1.6%	15.4%	12.7%
35-54 Years	1,967	1,941	1,886	-26	-55	-1.3%	-2.8%	30.5%	29.9%
55-64 Years	710	1,004	1,079	294	75	41.4%	7.5%	11.0%	17.1%
65+ Years	981	1,208	1,220	227	12	23.1%	1.0%	15.2%	19.3%
Total	6,459	6,331	6,306	-128	-25	-2.0%	-0.4%	100.0%	100.0%
Franklin County									
0-4 Years	3,215	3,042	3,007	-173	-35	-5.4%	-1.2%	7.1%	6.3%
5-14 Years	7,375	6,586	6,624	-789	38	-10.7%	0.6%	16.2%	13.9%
15-19 Years	3,222	3,337	3,225	115	-112	3.6%	-3.4%	7.1%	6.8%
20-34 Years	8,328	8,052	8,069	-276	17	-3.3%	0.2%	18.3%	16.9%
35-54 Years	14,442	15,007	14,891	565	-116	3.9%	-0.8%	31.8%	31.2%
55-64 Years	3,831	5,904	6,122	2,073	218	54.1%	3.7%	8.4%	12.8%
65+ Years	5,004	5,692	5,808	688	116	13.7%	2.0%	11.0%	12.2%
Total	45,417	47,620	47,746	2,203	126	4.9%	0.3%	100.0%	100.0%
Grand Isle County									
0-4 Years	383	346	319	-37	-27	-9.7%	-7.8%	5.5%	4.6%
5-14 Years	1,012	821	811	-191	-10	-18.9%	-1.2%	14.7%	11.6%
15-19 Years	440	436	420	-4	-16	-0.9%	-3.7%	6.4%	6.0%
20-34 Years	1,014	982	973	-32	-9	-3.2%	-0.9%	14.7%	14.0%
35-54 Years	2,408	2,285	2,200	-123	-85	-5.1%	-3.7%	34.9%	31.6%
55-64 Years	794	1,210	1,268	416	58	52.4%	4.8%	11.5%	18.2%
65+ Years	850	942	979	92	37	10.8%	3.9%	12.3%	14.0%
Total	6,901	7,022	6,970	121	-52	1.8%	-0.7%	100.0%	100.0%
Lamoille County									
0-4 Years	1,284	1,490	1,495	206	5	16.0%	0.3%	5.5%	6.1%
5-14 Years	3,371	2,957	2,976	-414	19	-12.3%	0.6%	14.5%	12.2%
15-19 Years	1,696	1,745	1,773	49	28	2.9%	1.6%	7.3%	7.2%
20-34 Years	4,676	4,431	4,473	-245	42	-5.2%	0.9%	20.1%	18.3%
35-54 Years	7,372	7,300	7,253	-72	-47	-1.0%	-0.6%	31.7%	29.6%
55-64 Years	2,196	3,162	3,241	966	79	44.0%	2.5%	9.5%	13.2%
65+ Years	2,638	3,108	3,264	470	156	17.8%	5.0%	11.4%	13.3%
Total	23,233	24,193	24,475	960	282	4.1%	1.2%	100.0%	100.0%

Sources: Census of Population & Housing, U.S. Bureau of the Census
1/ Vermont Department of Health Estimates

Table 16 continued

Population Changes by Age Cohort - - 2000 - 2010

Age	Population 2000	Population 2009 1/	Population 2010 1/	Change 00-09	Change 09-10	Percent Change 00-09	Percent Change 09-10	Age Distribution 2000	Age Distribution 2010 1/
Orange County									
0-4 Years	1,588	1,462	1,472	-126	10	-7.9%	0.7%	5.6%	5.1%
5-14 Years	4,244	3,490	3,409	-754	-81	-17.8%	-2.3%	15.0%	11.8%
15-19 Years	2,215	2,041	1,982	-174	-59	-7.9%	-2.9%	7.8%	6.8%
20-34 Years	4,458	4,475	4,523	17	48	0.4%	1.1%	15.8%	15.6%
35-54 Years	9,358	8,841	8,686	-517	-155	-5.5%	-1.8%	33.2%	30.0%
55-64 Years	2,751	4,430	4,588	1,679	158	61.0%	3.6%	9.7%	15.9%
65+ Years	3,612	4,226	4,276	614	50	17.0%	1.2%	12.8%	14.8%
Total	28,226	28,965	28,936	739	-29	2.6%	-0.1%	100.0%	100.0%
Orleans County									
0-4 Years	1,488	1,459	1,413	-29	-46	-1.9%	-3.2%	5.7%	5.2%
5-14 Years	3,812	3,309	3,290	-503	-19	-13.2%	-0.6%	14.5%	12.1%
15-19 Years	1,885	1,717	1,677	-168	-40	-8.9%	-2.3%	7.2%	6.2%
20-34 Years	4,312	4,248	4,335	-64	87	-1.5%	2.0%	16.4%	15.9%
35-54 Years	8,042	7,666	7,535	-376	-131	-4.7%	-1.7%	30.6%	27.7%
55-64 Years	2,786	4,079	4,157	1,293	78	46.4%	1.9%	10.6%	15.3%
65+ Years	3,952	4,756	4,824	804	68	20.3%	1.4%	15.0%	17.7%
Total	26,277	27,234	27,231	957	-3	3.6%	0.0%	100.0%	100.0%
Rutland County									
0-4 Years	3,273	2,889	2,832	-384	-57	-11.7%	-2.0%	5.2%	4.6%
5-14 Years	8,711	6,915	6,760	-1,796	-155	-20.6%	-2.2%	13.7%	11.0%
15-19 Years	4,540	4,396	4,246	-144	-150	-3.2%	-3.4%	7.2%	6.9%
20-34 Years	10,708	10,065	10,187	-643	122	-6.0%	1.2%	16.9%	16.5%
35-54 Years	20,263	18,191	17,785	-2,072	-406	-10.2%	-2.2%	32.0%	28.9%
55-64 Years	6,425	9,349	9,575	2,924	226	45.5%	2.4%	10.1%	15.5%
65+ Years	9,480	10,141	10,257	661	116	7.0%	1.1%	15.0%	16.6%
Total	63,400	61,946	61,642	-1,454	-304	-2.3%	-0.5%	100.0%	100.0%
Washington County									
0-4 Years	3,121	3,089	3,087	-32	-2	-1.0%	-0.1%	5.4%	5.2%
5-14 Years	7,961	6,891	6,908	-1,070	17	-13.4%	0.2%	13.7%	11.6%
15-19 Years	4,224	4,223	4,146	-1	-77	0.0%	-1.8%	7.3%	7.0%
20-34 Years	10,509	9,996	10,024	-513	28	-4.9%	0.3%	18.1%	16.8%
35-54 Years	19,278	17,940	17,757	-1,338	-183	-6.9%	-1.0%	33.2%	29.8%
55-64 Years	5,483	8,747	8,995	3,264	248	59.5%	2.8%	9.4%	15.1%
65+ Years	7,463	8,467	8,617	1,004	150	13.5%	1.8%	12.9%	14.5%
Total	58,039	59,353	59,534	1,314	181	2.3%	0.3%	100.0%	100.0%

Sources: Census of Population & Housing, U.S. Bureau of the Census
1/ Vermont Department of Health Estimates

Table 16 continued

Population Changes by Age Cohort - - 2000 - 2010

Age	Population 2000	Population 2009 1/	Population 2010 1/	Change 00-09	Change 09-10	Percent Change 00-09	Percent Change 09-10	Age Distribution 2000	Age Distribution 2010 1/
Windham County									
0-4 Years	2,340	2,125	2,148	-215	23	-9.2%	1.1%	5.3%	4.8%
5-14 Years	6,078	4,959	4,971	-1,119	12	-18.4%	0.2%	13.7%	11.2%
15-19 Years	3,104	2,929	2,839	-175	-90	-5.6%	-3.1%	7.0%	6.4%
20-34 Years	7,026	7,098	7,149	72	51	1.0%	0.7%	15.9%	16.1%
35-54 Years	14,966	13,169	12,880	-1,797	-289	-12.0%	-2.2%	33.8%	28.9%
55-64 Years	4,529	7,143	7,359	2,614	216	57.7%	3.0%	10.2%	16.5%
65+ Years	6,173	7,018	7,167	845	149	13.7%	2.1%	14.0%	16.1%
Total	44,216	44,441	44,513	225	72	0.5%	0.2%	100.0%	100.0%
Windsor County									
0-4 Years	2,854	2,661	2,672	-193	11	-6.8%	0.4%	5.0%	4.7%
5-14 Years	7,930	6,484	6,376	-1,446	-108	-18.2%	-1.7%	13.8%	11.3%
15-19 Years	3,763	3,364	3,244	-399	-120	-10.6%	-3.6%	6.6%	5.7%
20-34 Years	8,443	8,720	8,695	277	-25	3.3%	-0.3%	14.7%	15.3%
35-54 Years	19,106	16,617	16,411	-2,489	-206	-13.0%	-1.2%	33.3%	29.0%
55-64 Years	6,249	8,957	9,181	2,708	224	43.3%	2.5%	10.9%	16.2%
65+ Years	9,073	9,905	10,091	832	186	9.2%	1.9%	15.8%	17.8%
Total	57,418	56,708	56,670	-710	-38	-1.2%	-0.1%	100.0%	100.0%
Vermont									
0-4 Years	33,989	32,042	31,952	-1,947	-90	-5.7%	-0.3%	5.6%	5.1%
5-14 Years	86,498	72,909	72,291	-13,589	-618	-15.7%	-0.8%	14.2%	11.6%
15-19 Years	45,770	46,771	46,012	1,001	-759	2.2%	-1.6%	7.5%	7.4%
20-34 Years	112,419	112,685	113,473	266	788	0.2%	0.7%	18.5%	18.1%
35-54 Years	195,721	183,583	180,962	-12,138	-2,621	-6.2%	-1.4%	32.1%	28.9%
55-64 Years	56,920	87,241	89,973	30,321	2,732	53.3%	3.1%	9.3%	14.4%
65+ Years	77,510	89,586	91,078	12,076	1,492	15.6%	1.7%	12.7%	14.6%
Total	608,827	624,817	625,741	15,990	924	2.6%	0.1%	100.0%	100.0%

Vermont Gender	2000	2009 1/	2010 1/	Change 00-09	Change 09-10	% Change 00-09	% Change 09-10
Male	298,337	307,821	308,206	9,484	385	3.2%	0.1%
Female	310,490	316,996	317,535	6,506	539	2.1%	0.2%
Total	608,827	624,817	625,741	15,990	924	2.6%	0.1%

Sources: Census of Population & Housing, U.S. Bureau of the Census
1/ Vermont Department of Health Estimates

Table 17

Population Projections 2015-2030						
County	Census 2000	Census 2010	Percent Change 2000-2010	Projection 2015	Projection 2020	Projection 2030
Vermont	608,821	625,741	2.8%	634,617	643,782	663,001
Addison	35,974	36,821	2.4%	37,252	37,688	38,575
Bennington	36,994	37,125	0.4%	37,191	37,256	37,388
Caledonia	29,690	31,227	5.2%	32,025	32,844	34,544
Chittenden	146,572	156,545	6.8%	161,783	167,197	178,573
Essex	6,457	6,306	-2.3%	6,232	6,159	6,015
Franklin	45,419	47,746	5.1%	48,954	50,192	52,764
Grand Isle	6,901	6,970	1.0%	7,005	7,040	7,110
Lamoille	23,224	24,475	5.4%	25,126	25,793	27,183
Orange	28,231	28,936	2.5%	29,295	29,659	30,399
Orleans	26,280	27,231	3.6%	27,719	28,216	29,237
Rutland	63,398	61,642	-2.8%	60,782	59,935	58,275
Washington	58,056	59,534	2.5%	60,287	61,050	62,604
Windham	44,210	44,513	0.7%	44,665	44,818	45,125
Windsor	57,415	56,670	-1.3%	56,301	55,935	55,209

Source: US Census Bureau website, www.census.gov, 2000 and 2010 data.
Methodology: annualized rate of change between 2000 and 2010 is applied forward.

Table 18

Vermont: Employment by Residence

Resident Labor Force	2010	2011
Labor Force	359,800	359,200
Unemployment	23,100	20,100
Rate (%)	6.4%	5.6%
Employment	336,800	339,100

Note: Residency-based employment is not comparable to industry data.

Vermont: Employment by Industry

Industry	Covered Employment 2009	% of Total	2010	% of Total	Change 09-10	Percent Change 09-10
Total Covered	292,370	100.0%	293,088	100.0%	718	0.2%
Private Ownership	239,759	82.0%	240,265	82.0%	506	0.2%
Goods Producing	48,115	16.5%	47,438	16.2%	-677	-1.4%
Agriculture, forestry, fishing & hunting	2,512	0.9%	2,492	0.9%	-20	-0.8%
Mining	649	0.2%	595	0.2%	-54	-8.3%
Construction	13,739	4.7%	13,548	4.6%	-191	-1.4%
Manufacturing	31,215	10.7%	30,803	10.5%	-412	-1.3%
Durable Goods	22,251	7.6%	21,755	7.4%	-496	-2.2%
Non-Durable Goods	8,964	3.1%	9,048	3.1%	84	0.9%
Service Providing	191,644	65.5%	192,826	65.8%	1,182	0.6%
Wholesale trade	9,690	3.3%	9,518	3.2%	-172	-1.8%
Retail trade	38,164	13.1%	37,939	12.9%	-225	-0.6%
Transportation & warehousing	6,425	2.2%	6,467	2.2%	42	0.7%
Utilities	1,756	0.6%	1,801	0.6%	45	2.6%
Information	5,497	1.9%	5,349	1.8%	-148	-2.7%
Finance and Insurance	9,063	3.1%	8,934	3.0%	-129	-1.4%
Real estate & rental & leasing	3,037	1.0%	2,948	1.0%	-89	-2.9%
Professional, scientific, & technical services	13,063	4.5%	13,532	4.6%	469	3.6%
Management of companies & enterprises	416	0.1%	933	0.3%	517	124.3%
Administrative & waste services	8,448	2.9%	8,732	3.0%	284	3.4%
Educational services	9,366	3.2%	9,263	3.2%	-103	-1.1%
Health care & social assistance	46,441	15.9%	46,493	15.9%	52	0.1%
Arts, entertainment, & recreation	3,799	1.3%	3,809	1.3%	10	0.3%
Accommodation & food services	27,883	9.5%	28,559	9.7%	676	2.4%
Other services, except public administration	8,597	2.9%	8,549	2.9%	-48	-0.6%
Government Ownership	52,611	18.0%	52,824	18.0%	213	0.4%

Source: Vermont Department of Labor, Economic & Labor Market Information Section
Local Area Unemployment Statistics, Quarterly Census of Employment & Wages

NA Not Applicable
-- No Employment
D denotes data which cannot be disclosed.

Table 19

Addison County: Employment by Residence

Resident Labor Force	2010	% of State	2011	% of State
Labor Force	21,350	5.9%	21,600	6.0%
Unemployment	1,300	5.6%	1,050	5.2%
Rate (%)	6.2%	NA	5.0%	NA
Employment	20,050	6.0%	20,500	6.0%

Note: Residency-based employment is not comparable to industry data.

Addison County: Employment by Industry

	Covered Employment					Percent
Industry	2009	% of Total	2010	% of Total	Change 09-10	Change 09-10
Total Covered	13,734	100.0%	13,591	100.0%	-143	-1.0%
Private Ownership	11,810	86.0%	11,676	85.9%	-134	-1.1%
Goods Producing	3,060	22.3%	3,010	22.1%	-50	-1.6%
Agriculture, forestry, fishing & hunting	561	4.1%	601	4.4%	40	7.1%
Mining	16	0.1%	15	0.1%	-1	-6.3%
Construction	611	4.4%	626	4.6%	15	2.5%
Manufacturing	1,872	13.6%	1,768	13.0%	-104	-5.6%
Durable Goods	1,247	9.1%	1,160	8.5%	-87	-7.0%
Non-Durable Goods	626	4.6%	607	4.5%	-19	-3.0%
Service Providing	8,750	63.7%	8,666	63.8%	-84	-1.0%
Wholesale trade	217	1.6%	194	1.4%	-23	-10.6%
Retail trade	1,994	14.5%	1,923	14.1%	-71	-3.6%
Transportation & warehousing	335	2.4%	379	2.8%	44	13.1%
Utilities	D	D	D	D	D	D
Information	82	0.6%	87	0.6%	5	6.1%
Finance and Insurance	322	2.3%	327	2.4%	5	1.6%
Real estate & rental & leasing	73	0.5%	66	0.5%	-7	-9.6%
Professional, scientific, & technical services	480	3.5%	507	3.7%	27	5.6%
Management of companies & enterprises	--	--	D	D	D	D
Administrative & waste services	226	1.6%	226	1.7%	0	0.0%
Educational services	D	D	D	D	D	D
Health care & social assistance	2,010	14.6%	2,032	15.0%	22	1.1%
Arts, entertainment, & recreation	90	0.7%	105	0.8%	15	16.7%
Accommodation & food services	1,047	7.6%	1,024	7.5%	-23	-2.2%
Other services, except public administration	337	2.5%	320	2.4%	-17	-5.0%
Government Ownership	1,925	14.0%	1,915	14.1%	-10	-0.5%

Source: Vermont Department of Labor, Economic & Labor Market Information Section
Local Area Unemployment Statistics, Quarterly Census of Employment & Wages

NA Not Applicable
-- No Employment
D denotes data which cannot be disclosed.

Table 20

Bennington County: Employment by Residence

Resident Labor Force	2010	% of State	2011	% of State
Labor Force	20,500	5.7%	20,100	5.6%
Unemployment	1,500	6.5%	1,300	6.5%
Rate (%)	7.3%	NA	6.5%	NA
Employment	19,000	5.6%	18,800	5.5%

Note: Residency-based employment is not comparable to industry data.

Bennington County: Employment by Industry

	Covered Employment					
Industry	2009	% of Total	2010	% of Total	Change 09-10	Percent Change 09-10
Total Covered	16,963	100.0%	16,940	100.0%	-23	-0.1%
Private Ownership	14,788	87.2%	14,734	87.0%	-54	-0.4%
Goods Producing	3,273	19.3%	3,055	18.0%	-218	-6.7%
Agriculture, forestry, fishing & hunting	D	D	D	D	D	D
Mining	D	D	D	D	D	D
Construction	625	3.7%	583	3.4%	-42	-6.7%
Manufacturing	2,573	15.2%	2,398	14.2%	-175	-6.8%
Durable Goods	1,848	10.9%	1,653	9.8%	-195	-10.6%
Non-Durable Goods	725	4.3%	746	4.4%	21	2.9%
Service Providing	11,515	67.9%	11,679	68.9%	164	1.4%
Wholesale trade	198	1.2%	196	1.2%	-2	-1.0%
Retail trade	3,031	17.9%	2,954	17.4%	-77	-2.5%
Transportation & warehousing	183	1.1%	172	1.0%	-11	-6.0%
Utilities	D	D	D	D	D	D
Information	411	2.4%	384	2.3%	-27	-6.6%
Finance and Insurance	342	2.0%	329	1.9%	-13	-3.8%
Real estate & rental & leasing	205	1.2%	206	1.2%	1	0.5%
Professional, scientific, & technical services	419	2.5%	448	2.6%	29	6.9%
Management of companies & enterprises	D	D	D	D	D	D
Administrative & waste services	459	2.7%	543	3.2%	84	18.3%
Educational services	819	4.8%	852	5.0%	33	4.0%
Health care & social assistance	2,894	17.1%	2,808	16.6%	-86	-3.0%
Arts, entertainment, & recreation	411	2.4%	434	2.6%	23	5.6%
Accommodation & food services	1,679	9.9%	1,676	9.9%	-3	-0.2%
Other services, except public administration	426	2.5%	429	2.5%	3	0.7%
Government Ownership	2,175	12.8%	2,206	13.0%	31	1.4%

Source: Vermont Department of Labor, Economic & Labor Market Information Section
Local Area Unemployment Statistics, Quarterly Census of Employment & Wages

NA Not Applicable
-- No Employment
D denotes data which cannot be disclosed.

Table 21

Caledonia County: Employment by Residence

Resident Labor Force	2010	% of State	2011	% of State
Labor Force	16,700	4.6%	16,600	4.6%
Unemployment	1,250	5.4%	1,100	5.5%
Rate (%)	7.4%	NA	6.5%	NA
Employment	15,450	4.6%	15,500	4.6%

Note: Residency-based employment is not comparable to industry data.

Caledonia County: Employment by Industry

	Covered Employment					
Industry	2009	% of Total	2010	% of Total	Change 09-10	Percent Change 09-10
Total Covered	11,078	100.0%	10,966	100.0%	-112	-1.0%
Private Ownership	8,964	80.9%	8,867	80.9%	-97	-1.1%
Goods Producing	2,269	20.5%	2,247	20.5%	-22	-1.0%
Agriculture, forestry, fishing & hunting	D	D	D	D	D	D
Mining	D	D	D	D	D	D
Construction	605	5.5%	612	5.6%	7	1.2%
Manufacturing	1,453	13.1%	1,502	13.7%	49	3.4%
Durable Goods	1,056	9.5%	1,044	9.5%	-12	-1.1%
Non-Durable Goods	397	3.6%	458	4.2%	61	15.4%
Service Providing	6,695	60.4%	6,620	60.4%	-75	-1.1%
Wholesale trade	241	2.2%	210	1.9%	-31	-12.9%
Retail trade	1,583	14.3%	1,521	13.9%	-62	-3.9%
Transportation & warehousing	282	2.5%	281	2.6%	-1	-0.4%
Utilities	38	0.3%	38	0.3%	0	0.0%
Information	227	2.0%	230	2.1%	3	1.3%
Finance and Insurance	306	2.8%	293	2.7%	-13	-4.2%
Real estate & rental & leasing	73	0.7%	93	0.8%	20	27.4%
Professional, scientific, & technical services	407	3.7%	374	3.4%	-33	-8.1%
Management of companies & enterprises	--	--	--	--	--	--
Administrative & waste services	140	1.3%	180	1.6%	40	28.6%
Educational services	605	5.5%	583	5.3%	-22	-3.6%
Health care & social assistance	1,628	14.7%	1,636	14.9%	8	0.5%
Arts, entertainment, & recreation	170	1.5%	151	1.4%	-19	-11.2%
Accommodation & food services	711	6.4%	754	6.9%	43	6.0%
Other services, except public administration	286	2.6%	275	2.5%	-11	-3.8%
Government Ownership	2,114	19.1%	2,100	19.2%	-14	-0.7%

Source: Vermont Department of Labor, Economic & Labor Market Information Section
Local Area Unemployment Statistics, Quarterly Census of Employment & Wages

NA Not Applicable
-- No Employment
D denotes data which cannot be disclosed.

Table 22

Chittenden County: Employment by Residence

Resident Labor Force	2010	% of State	2011	% of State
Labor Force	92,100	25.6%	92,500	25.8%
Unemployment	4,750	20.6%	4,100	20.4%
Rate (%)	5.2%	NA	4.4%	NA
Employment	87,300	25.9%	88,400	26.1%

Note: Residency-based employment is not comparable to industry data.

Chittenden County: Employment by Industry

	Covered Employment					
Industry	2009	% of Total	2010	% of Total	Change 09-10	Percent Change 09-10
Total Covered	92,078	100.0%	93,253	100.0%	1,175	1.3%
Private Ownership	76,521	83.1%	77,650	83.3%	1,129	1.5%
Goods Producing	14,959	16.2%	15,087	16.2%	128	0.9%
Agriculture, forestry, fishing & hunting	100	0.1%	97	0.1%	-3	-3.0%
Mining	40	0.0%	39	0.0%	-1	-2.5%
Construction	4,226	4.6%	4,207	4.5%	-19	-0.4%
Manufacturing	10,592	11.5%	10,744	11.5%	152	1.4%
Durable Goods	8,829	9.6%	8,928	9.6%	99	1.1%
Non-Durable Goods	1,763	1.9%	1,817	1.9%	54	3.1%
Service Providing	61,562	66.9%	62,562	67.1%	1,000	1.6%
Wholesale trade	2,969	3.2%	3,128	3.4%	159	5.4%
Retail trade	12,402	13.5%	12,556	13.5%	154	1.2%
Transportation & warehousing	2,156	2.3%	2,074	2.2%	-82	-3.8%
Utilities	254	0.3%	254	0.3%	0	0.0%
Information	2,182	2.4%	2,128	2.3%	-54	-2.5%
Finance and Insurance	3,129	3.4%	3,127	3.4%	-2	-0.1%
Real estate & rental & leasing	1,167	1.3%	1,110	1.2%	-57	-4.9%
Professional, scientific, & technical services	6,213	6.7%	6,725	7.2%	512	8.2%
Management of companies & enterprises	221	0.2%	318	0.3%	97	43.9%
Administrative & waste services	2,885	3.1%	3,214	3.4%	329	11.4%
Educational services	2,093	2.3%	2,052	2.2%	-41	-2.0%
Health care & social assistance	14,302	15.5%	14,060	15.1%	-242	-1.7%
Arts, entertainment, & recreation	1,509	1.6%	1,476	1.6%	-33	-2.2%
Accommodation & food services	7,378	8.0%	7,679	8.2%	301	4.1%
Other services, except public administration	2,702	2.9%	2,661	2.9%	-41	-1.5%
Government Ownership	15,557	16.9%	15,604	16.7%	47	0.3%

Source: Vermont Department of Labor, Economic & Labor Market Information Section
Local Area Unemployment Statistics, Quarterly Census of Employment & Wages

NA Not Applicable
-- No Employment
D denotes data which cannot be disclosed.

Table 23

Essex County: Employment by Residence

Resident Labor Force	2010	% of State	2011	% of State
Labor Force	3,250	0.9%	3,150	0.9%
Unemployment	300	1.3%	250	1.2%
Rate (%)	9.4%	NA	7.6%	NA
Employment	2,950	0.9%	2,900	0.9%

Note: Residency-based employment is not comparable to industry data.

Essex County: Employment by Industry

	Covered Employment					Percent
Industry	2009	% of Total	2010	% of Total	Change 09-10	Change 09-10
Total Covered	1,256	100.0%	1,146	100.0%	-110	-8.8%
Private Ownership	836	66.6%	740	64.6%	-96	-11.5%
Goods Producing	490	39.0%	371	32.4%	-119	-24.3%
Agriculture, forestry, fishing & hunting	49	3.9%	49	4.3%	0	0.0%
Mining	D	D	D	D	D	D
Construction	41	3.3%	39	3.4%	-2	-4.9%
Manufacturing	D	D	D	D	D	D
Durable Goods	D	D	D	D	D	D
Non-Durable Goods	D	D	D	D	D	D
Service Providing	346	27.5%	368	32.1%	22	6.4%
Wholesale trade	D	D	D	D	D	D
Retail trade	103	8.2%	100	8.7%	-3	-2.9%
Transportation & warehousing	34	2.7%	33	2.9%	-1	-2.9%
Utilities	D	D	D	D	D	D
Information	D	D	D	D	D	D
Finance and Insurance	16	1.3%	15	1.3%	-1	-6.3%
Real estate & rental & leasing	--	--	--	--	--	--
Professional, scientific, & technical services	23	1.8%	20	1.7%	-3	-13.0%
Management of companies & enterprises	D	D	D	D	D	D
Administrative & waste services	20	1.6%	27	2.4%	7	35.0%
Educational services	D	D	D	D	D	D
Health care & social assistance	56	4.5%	64	5.6%	8	14.3%
Arts, entertainment, & recreation	D	D	10	0.9%	D	D
Accommodation & food services	49	3.9%	58	5.1%	9	18.4%
Other services, except public administration	25	2.0%	23	2.0%	-2	-8.0%
Government Ownership	420	33.4%	406	35.4%	-14	-3.3%

Source: Vermont Department of Labor, Economic & Labor Market Information Section
Local Area Unemployment Statistics, Quarterly Census of Employment & Wages

NA Not Applicable
-- No Employment
D denotes data which cannot be disclosed.

Table 24

Franklin County: Employment by Residence

Resident Labor Force	2010	% of State	2011	% of State
Labor Force	26,250	7.3%	26,350	7.3%
Unemployment	1,700	7.4%	1,450	7.2%
Rate (%)	6.4%	NA	5.6%	NA
Employment	24,550	7.3%	24,850	7.3%

Note: Residency-based employment is not comparable to industry data.

Franklin County: Employment by Industry

	Covered Employment					Percent
Industry	2009	% of Total	2010	% of Total	Change 09-10	Change 09-10
Total Covered	16,206	100.0%	16,338	100.0%	132	0.8%
Private Ownership	12,186	75.2%	12,267	75.1%	81	0.7%
Goods Producing	3,526	21.8%	3,476	21.3%	-50	-1.4%
Agriculture, forestry, fishing & hunting	356	2.2%	D	D	D	D
Mining	24	0.1%	D	D	D	D
Construction	447	2.8%	419	2.6%	-28	-6.3%
Manufacturing	2,700	16.7%	2,662	16.3%	-38	-1.4%
Durable Goods	826	5.1%	837	5.1%	11	1.3%
Non-Durable Goods	1,874	11.6%	1,826	11.2%	-48	-2.6%
Service Providing	8,660	53.4%	8,792	53.8%	132	1.5%
Wholesale trade	694	4.3%	660	4.0%	-34	-4.9%
Retail trade	2,070	12.8%	2,110	12.9%	40	1.9%
Transportation & warehousing	432	2.7%	454	2.8%	22	5.1%
Utilities	D	D	D	D	D	D
Information	507	3.1%	474	2.9%	-33	-6.5%
Finance and Insurance	299	1.8%	304	1.9%	5	1.7%
Real estate & rental & leasing	80	0.5%	72	0.4%	-8	-10.0%
Professional, scientific, & technical services	308	1.9%	335	2.1%	27	8.8%
Management of companies & enterprises	D	D	D	D	D	D
Administrative & waste services	487	3.0%	617	3.8%	130	26.7%
Educational services	21	0.1%	19	0.1%	-2	-9.5%
Health care & social assistance	2,417	14.9%	2,384	14.6%	-33	-1.4%
Arts, entertainment, & recreation	66	0.4%	57	0.3%	-9	-13.6%
Accommodation & food services	935	5.8%	972	5.9%	37	4.0%
Other services, except public administration	300	1.9%	300	1.8%	0	0.0%
Government Ownership	4,020	24.8%	4,071	24.9%	51	1.3%

Source: Vermont Department of Labor, Economic & Labor Market Information Section
Local Area Unemployment Statistics, Quarterly Census of Employment & Wages

NA Not Applicable
-- No Employment
D denotes data which cannot be disclosed.

Table 25

Grand Isle County: Employment by Residence

Resident Labor Force	2010	% of State	2011	% of State
Labor Force	3,900	1.1%	3,900	1.1%
Unemployment	300	1.3%	250	1.2%
Rate (%)	7.8%	NA	6.9%	NA
Employment	3,600	1.1%	3,650	1.1%

Note: Residency-based employment is not comparable to industry data.

Grand Isle County: Employment by Industry

	Covered Employment					
Industry	2009	% of Total	2010	% of Total	Change 09-10	Percent Change 09-10
Total Covered	1,133	100.0%	1,194	100.0%	61	5.4%
Private Ownership	819	72.3%	877	73.5%	58	7.1%
Goods Producing	215	19.0%	248	20.8%	33	15.3%
Agriculture, forestry, fishing & hunting	D	D	D	D	D	D
Mining	D	D	D	D	D	D
Construction	151	13.3%	170	14.2%	19	12.6%
Manufacturing	40	3.5%	51	4.3%	11	27.5%
Durable Goods	D	D	D	D	D	D
Non-Durable Goods	D	D	D	D	D	D
Service Providing	603	53.2%	629	52.7%	26	4.3%
Wholesale trade	10	0.9%	12	1.0%	2	20.0%
Retail trade	166	14.7%	183	15.3%	17	10.2%
Transportation & warehousing	70	6.2%	62	5.2%	-8	-11.4%
Utilities	D	D	D	D	D	D
Information	11	1.0%	D	D	D	D
Finance and Insurance	16	1.4%	16	1.3%	0	0.0%
Real estate & rental & leasing	14	1.2%	15	1.3%	1	7.1%
Professional, scientific, & technical services	39	3.4%	43	3.6%	4	10.3%
Management of companies & enterprises	--	--	--	--	--	--
Administrative & waste services	33	2.9%	30	2.5%	-3	-9.1%
Educational services	D	D	D	D	D	D
Health care & social assistance	50	4.4%	51	4.3%	1	2.0%
Arts, entertainment, & recreation	19	1.7%	16	1.3%	-3	-15.8%
Accommodation & food services	137	12.1%	147	12.3%	10	7.3%
Other services, except public administration	26	2.3%	34	2.8%	8	30.8%
Government Ownership	314	27.7%	318	26.6%	4	1.3%

Source: Vermont Department of Labor, Economic & Labor Market Information Section
Local Area Unemployment Statistics, Quarterly Census of Employment & Wages

NA Not Applicable
-- No Employment
D denotes data which cannot be disclosed.

Table 26

Lamoille County: Employment by Residence

Resident Labor Force	2010	% of State	2011	% of State
Labor Force	15,900	4.4%	16,100	4.5%
Unemployment	1,150	5.0%	1,050	5.2%
Rate (%)	7.3%	NA	6.4%	NA
Employment	14,700	4.4%	15,100	4.5%

Note: Residency-based employment is not comparable to industry data.

Lamoille County: Employment by Industry

	Covered Employment					
Industry	2009	% of Total	2010	% of Total	Change 09-10	Percent Change 09-10
Total Covered	10,527	100.0%	10,664	100.0%	137	1.3%
Private Ownership	8,865	84.2%	9,023	84.6%	158	1.8%
Goods Producing	1,253	11.9%	1,289	12.1%	36	2.9%
Agriculture, forestry, fishing & hunting	D	D	D	D	D	D
Mining	D	D	D	D	D	D
Construction	697	6.6%	695	6.5%	-2	-0.3%
Manufacturing	414	3.9%	443	4.2%	29	7.0%
Durable Goods	321	3.0%	341	3.2%	20	6.2%
Non-Durable Goods	94	0.9%	102	1.0%	8	8.5%
Service Providing	7,613	72.3%	7,734	72.5%	121	1.6%
Wholesale trade	153	1.5%	165	1.5%	12	7.8%
Retail trade	1,395	13.3%	1,369	12.8%	-26	-1.9%
Transportation & warehousing	92	0.9%	112	1.1%	20	21.7%
Utilities	D	D	D	D	D	D
Information	112	1.1%	115	1.1%	3	2.7%
Finance and Insurance	197	1.9%	192	1.8%	-5	-2.5%
Real estate & rental & leasing	112	1.1%	109	1.0%	-3	-2.7%
Professional, scientific, & technical services	415	3.9%	390	3.7%	-25	-6.0%
Management of companies & enterprises	D	D	D	D	D	D
Administrative & waste services	310	2.9%	279	2.6%	-31	-10.0%
Educational services	138	1.3%	140	1.3%	2	1.4%
Health care & social assistance	1,371	13.0%	1,392	13.1%	21	1.5%
Arts, entertainment, & recreation	124	1.2%	132	1.2%	8	6.5%
Accommodation & food services	2,779	26.4%	2,916	27.3%	137	4.9%
Other services, except public administration	338	3.2%	337	3.2%	-1	-0.3%
Government Ownership	1,662	15.8%	1,641	15.4%	-21	-1.3%

Source: Vermont Department of Labor, Economic & Labor Market Information Section
Local Area Unemployment Statistics, Quarterly Census of Employment & Wages

NA Not Applicable
-- No Employment
D denotes data which cannot be disclosed.

Table 27

Orange County: Employment by Residence

Resident Labor Force	2010	% of State	2011	% of State
Labor Force	16,400	4.6%	16,300	4.5%
Unemployment	1,050	4.5%	900	4.5%
Rate (%)	6.4%	NA	5.6%	NA
Employment	15,350	4.6%	15,350	4.5%

Note: Residency-based employment is not comparable to industry data.

Orange County: Employment by Industry

	Covered Employment					Percent
Industry	2009	% of Total	2010	% of Total	Change 09-10	Change 09-10
Total Covered	7,542	100.0%	7,505	100.0%	-37	-0.5%
Private Ownership	5,589	74.1%	5,505	73.4%	-84	-1.5%
Goods Producing	1,317	17.5%	1,335	17.8%	18	1.4%
Agriculture, forestry, fishing & hunting	D	D	177	2.4%	D	D
Mining	D	D	11	0.1%	D	D
Construction	537	7.1%	520	6.9%	-17	-3.2%
Manufacturing	602	8.0%	628	8.4%	26	4.3%
Durable Goods	466	6.2%	491	6.5%	25	5.4%
Non-Durable Goods	136	1.8%	136	1.8%	0	0.0%
Service Providing	4,272	56.6%	4,169	55.5%	-103	-2.4%
Wholesale trade	316	4.2%	281	3.7%	-35	-11.1%
Retail trade	849	11.3%	839	11.2%	-10	-1.2%
Transportation & warehousing	138	1.8%	136	1.8%	-2	-1.4%
Utilities	D	D	D	D	D	D
Information	65	0.9%	66	0.9%	1	1.5%
Finance and Insurance	191	2.5%	184	2.5%	-7	-3.7%
Real estate & rental & leasing	74	1.0%	75	1.0%	1	1.4%
Professional, scientific, & technical services	240	3.2%	238	3.2%	-2	-0.8%
Management of companies & enterprises	D	D	D	D	D	D
Administrative & waste services	186	2.5%	180	2.4%	-6	-3.2%
Educational services	176	2.3%	164	2.2%	-12	-6.8%
Health care & social assistance	1,211	16.1%	1,210	16.1%	-1	-0.1%
Arts, entertainment, & recreation	61	0.8%	75	1.0%	14	23.0%
Accommodation & food services	547	7.3%	503	6.7%	-44	-8.0%
Other services, except public administration	200	2.7%	202	2.7%	2	1.0%
Government Ownership	1,953	25.9%	2,001	26.7%	48	2.5%

Source: Vermont Department of Labor, Economic & Labor Market Information Section
Local Area Unemployment Statistics, Quarterly Census of Employment & Wages

NA Not Applicable
-- No Employment
D denotes data which cannot be disclosed.

Table 28

Orleans County: Employment by Residence

Resident Labor Force	2010	% of State	2011	% of State
Labor Force	15,000	4.2%	15,150	4.2%
Unemployment	1,350	5.8%	1,250	6.2%
Rate (%)	9.0%	NA	8.1%	NA
Employment	13,650	4.1%	13,950	4.1%

Note: Residency-based employment is not comparable to industry data.

Orleans County: Employment by Industry

	Covered Employment					
Industry	2009	% of Total	2010	% of Total	Change 09-10	Percent Change 09-10
Total Covered	9,801	100.0%	9,701	100.0%	-100	-1.0%
Private Ownership	7,699	78.6%	7,625	78.6%	-74	-1.0%
Goods Producing	1,935	19.7%	1,813	18.7%	-122	-6.3%
Agriculture, forestry, fishing & hunting	D	D	D	D	D	D
Mining	D	D	D	D	D	D
Construction	606	6.2%	581	6.0%	-25	-4.1%
Manufacturing	1,153	11.8%	1,057	10.9%	-96	-8.3%
Durable Goods	930	9.5%	873	9.0%	-57	-6.1%
Non-Durable Goods	222	2.3%	184	1.9%	-38	-17.1%
Service Providing	5,764	58.8%	5,812	59.9%	48	0.8%
Wholesale trade	238	2.4%	254	2.6%	16	6.7%
Retail trade	1,408	14.4%	1,395	14.4%	-13	-0.9%
Transportation & warehousing	238	2.4%	272	2.8%	34	14.3%
Utilities	D	D	D	D	D	D
Information	94	1.0%	92	0.9%	-2	-2.1%
Finance and Insurance	225	2.3%	228	2.4%	3	1.3%
Real estate & rental & leasing	D	D	75	0.8%	D	D
Professional, scientific, & technical services	152	1.6%	164	1.7%	12	7.9%
Management of companies & enterprises	--	--	D	D	D	D
Administrative & waste services	294	3.0%	265	2.7%	-29	-9.9%
Educational services	153	1.6%	136	1.4%	-17	-11.1%
Health care & social assistance	1,666	17.0%	1,644	16.9%	-22	-1.3%
Arts, entertainment, & recreation	131	1.3%	159	1.6%	28	21.4%
Accommodation & food services	799	8.2%	864	8.9%	65	8.1%
Other services, except public administration	265	2.7%	246	2.5%	-19	-7.2%
Government Ownership	2,102	21.4%	2,076	21.4%	-26	-1.2%

Source: Vermont Department of Labor, Economic & Labor Market Information Section
Local Area Unemployment Statistics, Quarterly Census of Employment & Wages

NA Not Applicable
-- No Employment
D denotes data which cannot be disclosed.

Table 29

Rutland County: Employment by Residence

Resident Labor Force	2010	% of State	2011	% of State
Labor Force	35,450	9.9%	34,950	9.7%
Unemployment	2,650	11.5%	2,350	11.7%
Rate (%)	7.4%	NA	6.7%	NA
Employment	32,800	9.7%	32,650	9.6%

Note: Residency-based employment is not comparable to industry data.

Rutland County: Employment by Industry

	Covered Employment					Percent
Industry	2009	% of Total	2010	% of Total	Change 09-10	Change 09-10
Total Covered	27,576	100.0%	27,441	100.0%	-135	-0.5%
Private Ownership	22,948	83.2%	22,707	82.7%	-241	-1.1%
Goods Producing	4,783	17.3%	4,578	16.7%	-205	-4.3%
Agriculture, forestry, fishing & hunting	69	0.3%	76	0.3%	7	10.1%
Mining	423	1.5%	363	1.3%	-60	-14.2%
Construction	1,331	4.8%	1,257	4.6%	-74	-5.6%
Manufacturing	2,961	10.7%	2,881	10.5%	-80	-2.7%
Durable Goods	2,576	9.3%	2,489	9.1%	-87	-3.4%
Non-Durable Goods	385	1.4%	392	1.4%	7	1.8%
Service Providing	18,165	65.9%	18,129	66.1%	-36	-0.2%
Wholesale trade	902	3.3%	905	3.3%	3	0.3%
Retail trade	4,124	15.0%	4,101	14.9%	-23	-0.6%
Transportation & warehousing	654	2.4%	640	2.3%	-14	-2.1%
Utilities	552	2.0%	539	2.0%	-13	-2.4%
Information	298	1.1%	303	1.1%	5	1.7%
Finance and Insurance	594	2.2%	576	2.1%	-18	-3.0%
Real estate & rental & leasing	323	1.2%	302	1.1%	-21	-6.5%
Professional, scientific, & technical services	713	2.6%	725	2.6%	12	1.7%
Management of companies & enterprises	24	0.1%	156	0.6%	132	550.0%
Administrative & waste services	904	3.3%	805	2.9%	-99	-11.0%
Educational services	517	1.9%	435	1.6%	-82	-15.9%
Health care & social assistance	4,210	15.3%	4,395	16.0%	185	4.4%
Arts, entertainment, & recreation	231	0.8%	212	0.8%	-19	-8.2%
Accommodation & food services	3,333	12.1%	3,248	11.8%	-85	-2.6%
Other services, except public administration	784	2.8%	789	2.9%	5	0.6%
Government Ownership	4,627	16.8%	4,734	17.3%	107	2.3%

Source: Vermont Department of Labor, Economic & Labor Market Information Section
Local Area Unemployment Statistics, Quarterly Census of Employment & Wages

NA Not Applicable
-- No Employment
D denotes data which cannot be disclosed.

Table 30

Washington County: Employment by Residence

Resident Labor Force	2010	% of State	2011	% of State
Labor Force	34,950	9.7%	34,850	9.7%
Unemployment	2,200	9.5%	1,900	9.5%
Rate (%)	6.2%	NA	5.4%	NA
Employment	32,750	9.7%	32,950	9.7%

Note: Residency-based employment is not comparable to industry data.

Washington County: Employment by Industry

	Covered Employment					
Industry	2009	% of Total	2010	% of Total	Change 09-10	Percent Change 09-10
Total Covered	31,880	100.0%	31,750	100.0%	-130	-0.4%
Private Ownership	24,099	75.6%	24,062	75.8%	-37	-0.2%
Goods Producing	3,875	12.2%	3,774	11.9%	-101	-2.6%
Agriculture, forestry, fishing & hunting	124	0.4%	121	0.4%	-3	-2.4%
Mining	67	0.2%	71	0.2%	4	6.0%
Construction	1,241	3.9%	1,136	3.6%	-105	-8.5%
Manufacturing	2,444	7.7%	2,446	7.7%	2	0.1%
Durable Goods	1,007	3.2%	1,032	3.3%	25	2.5%
Non-Durable Goods	1,437	4.5%	1,414	4.5%	-23	-1.6%
Service Providing	20,224	63.4%	20,289	63.9%	65	0.3%
Wholesale trade	1,183	3.7%	1,161	3.7%	-22	-1.9%
Retail trade	4,019	12.6%	3,964	12.5%	-55	-1.4%
Transportation & warehousing	641	2.0%	657	2.1%	16	2.5%
Utilities	114	0.4%	123	0.4%	9	7.9%
Information	582	1.8%	565	1.8%	-17	-2.9%
Finance and Insurance	2,293	7.2%	2,264	7.1%	-29	-1.3%
Real estate & rental & leasing	284	0.9%	257	0.8%	-27	-9.5%
Professional, scientific, & technical services	1,101	3.5%	1,112	3.5%	11	1.0%
Management of companies & enterprises	30	0.1%	79	0.2%	49	163.3%
Administrative & waste services	744	2.3%	721	2.3%	-23	-3.1%
Educational services	1,296	4.1%	1,354	4.3%	58	4.5%
Health care & social assistance	3,974	12.5%	3,976	12.5%	2	0.1%
Arts, entertainment, & recreation	309	1.0%	320	1.0%	11	3.6%
Accommodation & food services	2,433	7.6%	2,494	7.9%	61	2.5%
Other services, except public administration	1,221	3.8%	1,241	3.9%	20	1.6%
Government Ownership	7,781	24.4%	7,688	24.2%	-93	-1.2%

Source: Vermont Department of Labor, Economic & Labor Market Information Section
Local Area Unemployment Statistics, Quarterly Census of Employment & Wages

NA Not Applicable
-- No Employment
D denotes data which cannot be disclosed.

Table 31

Windham County: Employment by Residence

Resident Labor Force	2010	% of State	2011	% of State
Labor Force	25,400	7.1%	25,150	7.0%
Unemployment	1,600	6.9%	1,450	7.2%
Rate (%)	6.4%	NA	5.7%	NA
Employment	23,750	7.1%	23,700	7.0%

Note: Residency-based employment is not comparable to industry data.

Windham County: Employment by Industry

	Covered Employment					Percent
Industry	2009	% of Total	2010	% of Total	Change 09-10	Change 09-10
Total Covered	21,568	100.0%	21,900	100.0%	332	1.5%
Private Ownership	18,615	86.3%	18,909	86.3%	294	1.6%
Goods Producing	3,387	15.7%	3,463	15.8%	76	2.2%
Agriculture, forestry, fishing & hunting	D	D	D	D	D	D
Mining	D	D	D	D	D	D
Construction	999	4.6%	1,130	5.2%	131	13.1%
Manufacturing	2,096	9.7%	2,054	9.4%	-42	-2.0%
Durable Goods	1,454	6.7%	1,396	6.4%	-58	-4.0%
Non-Durable Goods	642	3.0%	658	3.0%	16	2.5%
Service Providing	15,229	70.6%	15,446	70.5%	217	1.4%
Wholesale trade	1,101	5.1%	1,099	5.0%	-2	-0.2%
Retail trade	2,481	11.5%	2,444	11.2%	-37	-1.5%
Transportation & warehousing	440	2.0%	466	2.1%	26	5.9%
Utilities	D	D	D	D	D	D
Information	304	1.4%	301	1.4%	-3	-1.0%
Finance and Insurance	581	2.7%	547	2.5%	-34	-5.9%
Real estate & rental & leasing	296	1.4%	304	1.4%	8	2.7%
Professional, scientific, & technical services	522	2.4%	600	2.7%	78	14.9%
Management of companies & enterprises	D	D	D	D	D	D
Administrative & waste services	544	2.5%	550	2.5%	6	1.1%
Educational services	1,617	7.5%	1,630	7.4%	13	0.8%
Health care & social assistance	2,752	12.8%	2,827	12.9%	75	2.7%
Arts, entertainment, & recreation	155	0.7%	164	0.7%	9	5.8%
Accommodation & food services	3,136	14.5%	3,144	14.4%	8	0.3%
Other services, except public administration	730	3.4%	755	3.4%	25	3.4%
Government Ownership	2,953	13.7%	2,991	13.7%	38	1.3%

Source: Vermont Department of Labor, Economic & Labor Market Information Section
Local Area Unemployment Statistics, Quarterly Census of Employment & Wages

NA Not Applicable
-- No Employment
D denotes data which cannot be disclosed.

Table 32

Windsor County: Employment by Residence

Resident Labor Force	2010	% of State	2011	% of State
Labor Force	32,800	9.1%	32,500	9.0%
Unemployment	2,000	8.7%	1,700	8.5%
Rate (%)	6.1%	NA	5.3%	NA
Employment	30,800	9.1%	30,750	9.1%

Note: Residency-based employment is not comparable to industry data.

Windsor County: Employment by Industry

	Covered Employment					Percent
Industry	2009	% of Total	2010	% of Total	Change 09-10	Change 09-10
Total Covered	22,907	100.0%	22,608	100.0%	-299	-1.3%
Private Ownership	17,907	78.2%	17,582	77.8%	-325	-1.8%
Goods Producing	3,420	14.9%	3,345	14.8%	-75	-2.2%
Agriculture, forestry, fishing & hunting	181	0.8%	175	0.8%	-6	-3.3%
Mining	42	0.2%	45	0.2%	3	7.1%
Construction	1,330	5.8%	1,277	5.6%	-53	-4.0%
Manufacturing	1,867	8.2%	1,848	8.2%	-19	-1.0%
Durable Goods	1,259	5.5%	1,208	5.3%	-51	-4.1%
Non-Durable Goods	608	2.7%	640	2.8%	32	5.3%
Service Providing	14,488	63.2%	14,237	63.0%	-251	-1.7%
Wholesale trade	618	2.7%	643	2.8%	25	4.0%
Retail trade	2,452	10.7%	2,396	10.6%	-56	-2.3%
Transportation & warehousing	692	3.0%	695	3.1%	3	0.4%
Utilities	D	D	70	0.3%	D	D
Information	544	2.4%	531	2.3%	-13	-2.4%
Finance and Insurance	483	2.1%	468	2.1%	-15	-3.1%
Real estate & rental & leasing	239	1.0%	253	1.1%	14	5.9%
Professional, scientific, & technical services	1,436	6.3%	1,323	5.9%	-113	-7.9%
Management of companies & enterprises	D	D	12	0.1%	D	D
Administrative & waste services	668	2.9%	600	2.7%	-68	-10.2%
Educational services	369	1.6%	384	1.7%	15	4.1%
Health care & social assistance	2,697	11.8%	2,512	11.1%	-185	-6.9%
Arts, entertainment, & recreation	504	2.2%	487	2.2%	-17	-3.4%
Accommodation & food services	2,891	12.6%	3,054	13.5%	163	5.6%
Other services, except public administration	821	3.6%	809	3.6%	-12	-1.5%
Government Ownership	4,999	21.8%	5,026	22.2%	27	0.5%

Source: Vermont Department of Labor, Economic & Labor Market Information Section
Local Area Unemployment Statistics, Quarterly Census of Employment & Wages

NA Not Applicable
-- No Employment
D denotes data which cannot be disclosed.

Table 33

Agricultural Comparison of Vermont Counties (2002-2007)

County	Farm Acreage 2007	Farm Acreage % Chg 02-07	No. Hired Workers 2007	No. Hired Workers % Chg 02-07	Agriculural Products Sold (000's) 2007	Agriculural Products Sold % Chg 02-07	Dairy Products Sold (000's) 2007	Dairy Products Sold % Chg 02-07	% Dairy of Total Sales 2007
Vermont	1,233,313	-0.9%	8,343	9.3%	$673,713	42.4%	$493,926	44.2%	73.3%
Addison	187,482	-3.0%	1,494	40.2%	$161,417	52.4%	$125,843	56.2%	78.0%
Bennington	36,580	-11.1%	273	13.3%	$10,518	34.5%	$6,135	37.4%	58.3%
Caledonia	81,946	-2.8%	371	27.5%	$31,542	32.6%	$24,585	40.6%	77.9%
Chittenden	83,382	8.7%	647	-6.6%	$33,662	19.8%	$17,080	10.6%	50.7%
Essex	26,732	34.8%	107	-4.5%	$12,147	78.9%	$10,386	89.4%	85.5%
Franklin	180,006	-5.3%	1,244	35.5%	$160,619	39.1%	$129,550	42.8%	80.7%
Grand Isle	17,138	5.2%	203	-18.8%	$13,391	45.0%	$10,851	62.1%	81.0%
Lamoille	49,749	-7.6%	261	35.2%	$21,594	57.3%	$11,800	42.0%	54.6%
Orange	101,645	-7.9%	743	-25.6%	$43,292	35.3%	$30,338	34.8%	70.1%
Orleans	130,308	-1.5%	610	-19.7%	$82,348	43.6%	$69,982	43.6%	85.0%
Rutland	130,580	7.7%	594	67.8%	$35,286	47.1%	$21,426	33.3%	60.7%
Washington	61,029	13.1%	561	67.0%	$21,511	45.9%	$13,981	51.9%	65.0%
Windham	50,764	-17.6%	523	-13.7%	$21,408	16.8%	$10,827	17.3%	50.6%
Windsor	95,972	6.7%	712	-12.4%	$24,978	57.7%	$11,141	48.4%	44.6%

Source: U. S. Department of Agriculture; 2007 Census of Agriculture.

http://www.agcensus.usda.gov/

Data is based on a sample of farms.

Table 34

Forest Industry Comparison of Vermont Counties

County	2009 Harvest Hardwood Board ft. (000s)	2009 Harvest Hardwood % of State	2009 Harvest Softwood Board ft. (000s)	2009 Harvest Softwood % of State	2010 Harvest Hardwood Board ft. (000s)	2010 Harvest Hardwood % of State	2010 Harvest Softwood Board ft. (000s)	2010 Harvest Softwood % of State	Sawmills 1/ 2010
Vermont	89,225	100.0%	103,438	100.0%	86,864	100.0%	93,320	100.0%	105
Addison	5,084	5.7%	2,476	2.4%	5,572	6.4%	1,911	2.0%	9
Bennington	7,188	8.1%	1,315	1.3%	7,606	8.8%	1,260	1.4%	3
Caledonia	5,225	5.9%	7,822	7.6%	4,937	5.7%	10,139	10.9%	10
Chittenden	1,809	2.0%	4,158	4.0%	2,076	2.4%	3,515	3.8%	4
Essex	2,162	2.4%	14,292	13.8%	3,832	4.4%	12,983	13.9%	3
Franklin/G I	5,155	5.8%	7,880	7.6%	4,501	5.2%	6,275	6.7%	4
Lamoille	9,532	10.7%	3,497	3.4%	8,323	9.6%	3,511	3.8%	5
Orange	6,475	7.3%	9,211	8.9%	5,492	6.3%	9,132	9.8%	7
Orleans	7,372	8.3%	14,417	13.9%	6,561	7.6%	12,268	13.1%	13
Rutland	10,635	11.9%	9,147	8.8%	11,433	13.2%	7,268	7.8%	10
Washington	3,686	4.1%	3,583	3.5%	3,669	4.2%	3,915	4.2%	7
Windham	11,614	13.0%	11,321	10.9%	12,702	14.6%	10,294	11.0%	15
Windsor	13,288	14.9%	14,319	13.8%	10,159	11.7%	10,849	11.6%	15

Source: Vermont Department of Forest, Parks & Recreation
Harvest volumes do not include firewood volumes.
1/ Includes both dormant and active.
Franklin and Grand isle Counties are combined in harvest reporting.

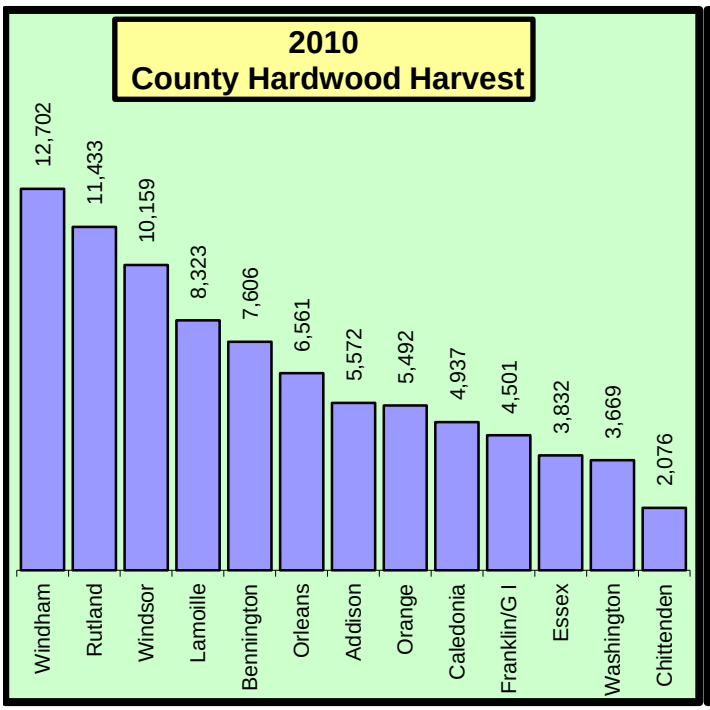

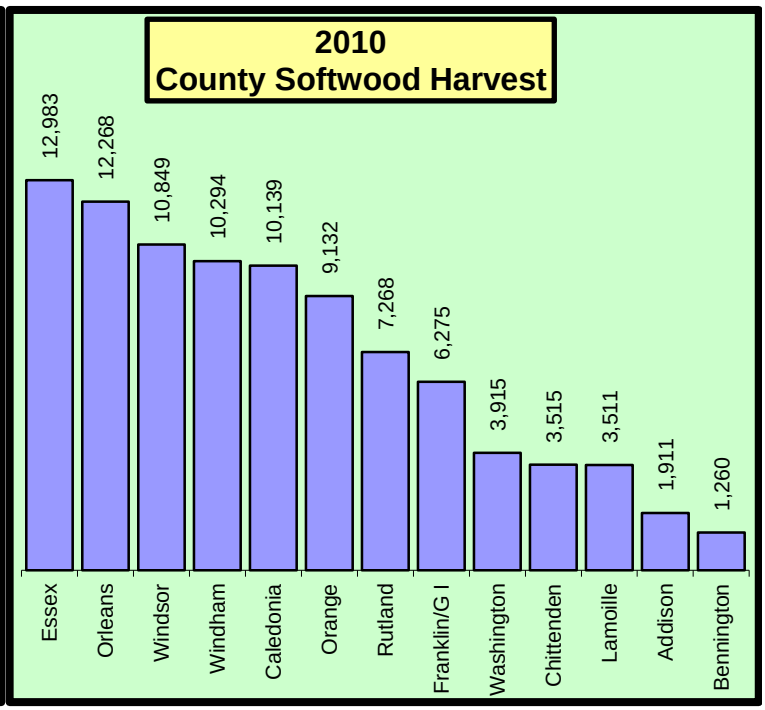

Table 35

Tax Revenues for Vermont Counties

County	Personal Income Tax Amount CY 2010	% of State	Sales & Use Tax Amount FY 2011	% of State	Rooms & Meals Tax Amount FY 2011	% of State	Property Transfer Tax Amount CY 2011	% of State
Vermont	$490,694,167	100.0%	$318,869,780	100.0%	$121,989,790	100.0%	$2,246,545	100.0%
Addison	$26,426,541	5.4%	$9,392,027	2.9%	$4,367,765	3.6%	$163,995	7.3%
Bennington	$24,303,395	5.0%	$16,378,280	5.1%	$8,645,432	7.1%	$127,313	5.7%
Caledonia	$15,826,663	3.2%	$8,284,668	2.6%	$3,217,428	2.6%	$63,368	2.8%
Chittenden	$172,037,112	35.1%	$87,160,226	27.3%	$34,641,372	28.4%	$760,835	33.9%
Essex/Orleans	$14,550,368	3.0%	$8,037,706	2.5%	$3,776,084	3.1%	$71,042	3.2%
Franklin/G I	$36,958,726	7.5%	$11,875,325	3.7%	$4,551,849	3.7%	$110,269	4.9%
Lamoille	$21,407,557	4.4%	$11,863,292	3.7%	$10,316,111	8.5%	$261,549	11.6%
Orange	$18,769,880	3.8%	$4,275,556	1.3%	$1,727,070	1.4%	$42,313	1.9%
Rutland	$38,392,705	7.8%	$31,838,595	10.0%	$12,251,919	10.0%	$166,108	7.4%
Washington	$46,559,460	9.5%	$26,042,002	8.2%	$10,093,666	8.3%	$157,949	7.0%
Windham	$27,275,856	5.6%	$15,974,967	5.0%	$10,694,500	8.8%	$146,218	6.5%
Windsor	$47,917,488	9.8%	$15,375,802	4.8%	$12,283,430	10.1%	$175,586	7.8%
Other 1/	$268,417	0.1%	$72,371,336	22.7%	$5,423,165	4.4%	NA	NA

Source: Vermont Department of Taxes

CY = Calendar Year FY = Fiscal Year

NA = not applicable

1/ Other = suppressed data or not available by county

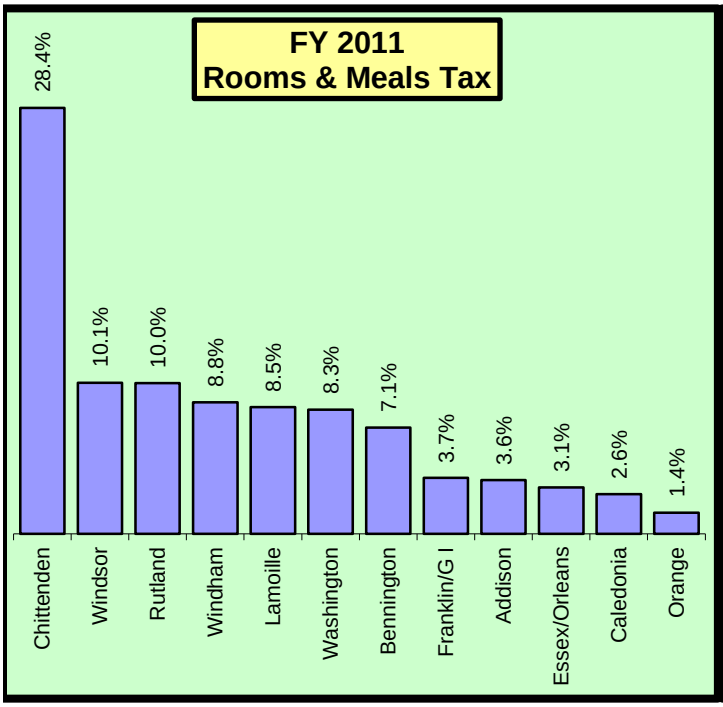

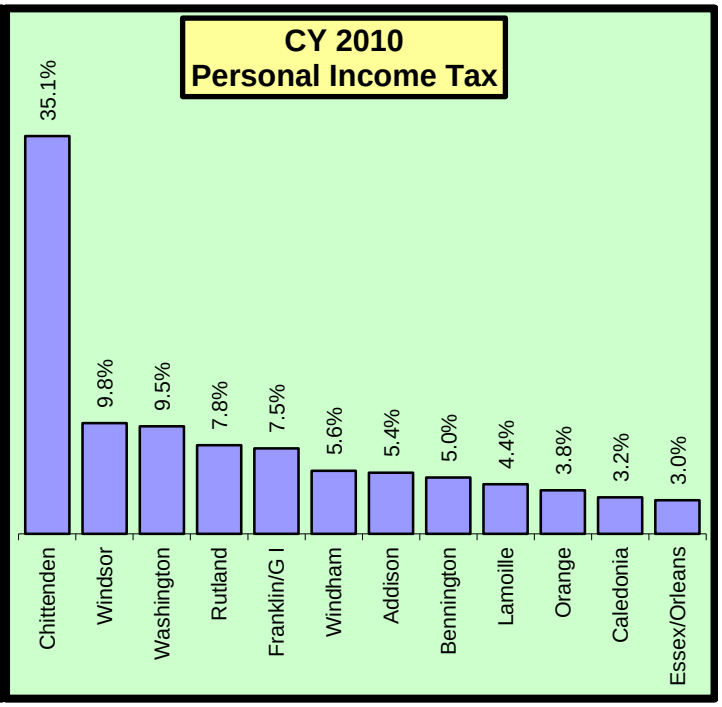

Table 36

Home Sales for Vermont Counties

	Year Round Home Sales				Vacation Home Sales			
	2005		2011		2005		2011	
County	# Units	Median Price (000s)	# Units	Median Price (000s)	# Units	Median Price (000s)	# Units	Median Price (000s)
Vermont	9,312	$185	4,804	$195	2,999	$235	1,471	$225
Addison	436	$196	246	$215	79	$220	53	$259
Bennington	499	$170	232	$169	269	$320	127	$285
Caledonia	381	$125	211	$128	102	$160	62	$152
Chittenden	3,026	$230	1,674	$245	116	$240	114	$243
Essex	74	$85	27	$107	62	$128	40	$83
Franklin	755	$175	387	$181	76	$135	39	$135
Grand Isle	101	$189	36	$171	55	$195	41	$198
Lamoille	318	$190	175	$200	241	$260	96	$316
Orange	402	$155	180	$157	74	$130	36	$165
Orleans	377	$115	175	$115	200	$217	80	$140
Rutland	782	$145	370	$142	359	$212	175	$205
Washington	802	$163	414	$186	213	$198	94	$210
Windham	513	$180	262	$165	647	$260	275	$221
Windsor	846	$177	415	$176	506	$296	239	$260

Source: Vermont Housing Finance Agency (VHFA)

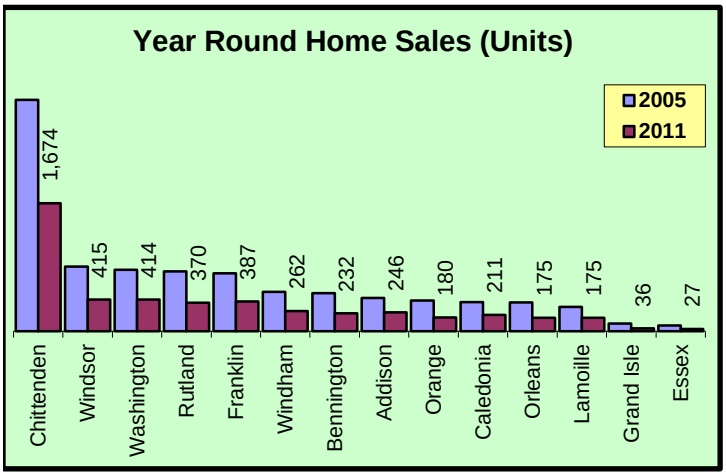

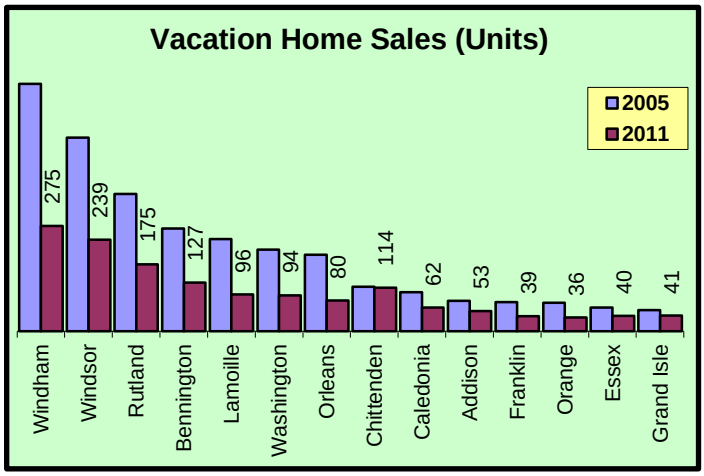

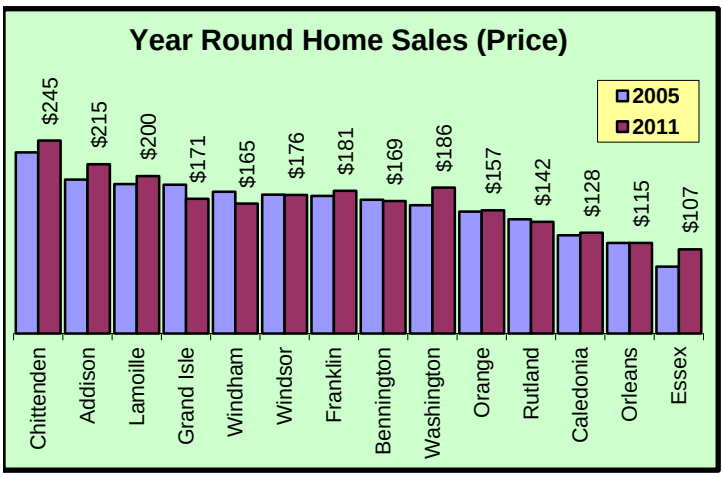

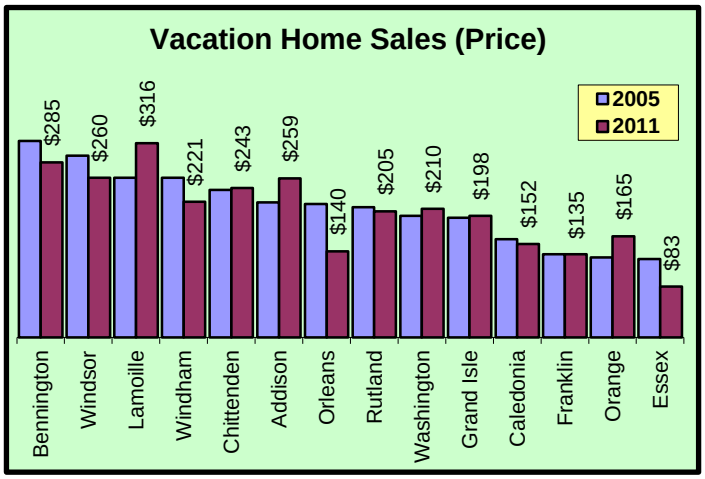

Table 37

Education Comparison: Vermont Schools by County

High Schools (FY 2011)	Enrollment Grades 9-12 1/	Drop Out Rate (3Yr Avg)	Student Teacher Ratio	Cohort Graduation Rate
Vermont				
All High Schools	27,771	2.8%	10.9	87%
Addison County				
Middlebury	647	1.6%	13.2	88%
Mt. Abraham	529	3.3%	9.3	84%
Vergennes	398	1.1%	11.4	89%
Bennington County				
Arlington	101	1.4%	9.1	100%
Burr & Burton	672	0.7%	NA	NA
Mt. Anthony	994	4.7%	15.1	81%
Caledonia County				
Danville School	113	4.5%	9.7	87%
Hazen	245	2.3%	11.0	94%
Lyndon Institute	581	2.2%	NA	NA
St. Johnsbury Academy	933	0.8%	NA	NA
Chittenden County				
Burlington	1,048	3.9%	11.5	83%
Champlain Valley	1,324	0.8%	14.0	95%
Colchester	719	1.5%	13.1	95%
Essex	1,305	1.3%	13.4	89%
Milton	543	1.7%	11.0	95%
Mt. Mansfield	947	0.9%	17.0	92%
South Burlington	893	1.0%	12.6	92%
Winooski	250	6.5%	10.5	66%
Essex County				
Canaan	76	3.9%	9.2	93%
Concord	44	5.2%	10.2	71%
Franklin County				
Bellows Free (Fairfax)	339	1.8%	11.8	96%
Bellows Free Academy	1,069	2.8%	11.1	90%
Enosburg	329	4.3%	10.7	85%
Mississquoi Valley	636	3.0%	10.8	82%
Richford	180	3.9%	10.9	87%
Lamoille County				
Lamoille	565	2.1%	12.0	89%
Peoples Academy	301	3.3%	12.6	88%
Stowe	233	0.6%	12.5	98%

Source: Vermont Department of Education.
1/ Based on enrollment at the beginning of the school year adjusted for transfers and death.
NA Not Available
See EDUCATION in the Glossary for further details.

Table 37 continued

Education Comparison: Vermont Schools by County

High Schools (FY 2011)	Enrollment Grades 9-12 1/	Drop Out Rate (3Yr Avg)	Student Teacher Ratio	Cohort Graduation Rate
Orange County				
Blue Mountain	125	3.0%	11.4	91%
Chelsea	55	5.5%	7.5	94%
Oxbow	319	3.6%	11.5	88%
Randolph	307	3.5%	10.6	77%
Thetford Academy	238	2.1%	NA	NA
Williamstown	173	6.4%	12.9	80%
Orleans County				
Craftsbury School	56	1.7%	8.4	95%
Lake Region	375	5.0%	12.6	92%
North Country	891	3.3%	11.7	86%
Rutland County				
Fair Haven	421	2.8%	10.4	85%
Mill River	409	2.9%	9.9	92%
Otter Valley	377	2.5%	12.8	89%
Poultney	160	3.5%	8.5	93%
Proctor	113	1.9%	8.6	83%
Rutland	963	3.8%	14.1	81%
West Rutland	100	4.2%	10.4	97%
Washington County				
Cabot School	66	3.3%	9.5	89%
Harwood	571	0.6%	11.2	93%
Montpelier	314	1.7%	9.0	88%
Northfield	201	2.4%	11.3	87%
Spaulding	740	2.9%	9.6	89%
Twinfield	121	2.4%	10.0	94%
U-32	550	2.4%	11.2	95%
Windham County				
Bellows Falls	352	4.7%	7.9	76%
Brattleboro	884	5.3%	13.8	81%
Leland & Gray	255	3.2%	10.5	83%
Twin Valley	153	4.1%	8.2	90%
Windsor County				
Black River	117	4.9%	9.2	86%
Green Mountain	236	3.5%	11.9	75%
Hartford	601	2.2%	10.9	91%
Rochester	60	2.1%	9.0	90%
South Royalton	133	3.6%	9.5	84%
Springfield	461	8.1%	11.9	70%
Whitcomb	83	2.9%	8.3	82%
Windsor	233	5.0%	10.7	78%
Woodstock	356	1.3%	9.0	86%

Source: Vermont Department of Education.
1/ Based on enrollment at the beginning of the school year adjusted for transfers and death.
NA Not Available
See EDUCATION in the Glossary for further details.

Table 38

Education Assessment: Vermont Schools by County (FY 2011)

School Name	Assessment Area	Number of Valid Tests	Percent at each Performance Level			
			Substantially Below Proficient Level 1	Partially Proficient Level 2	Proficient Level 3	Proficient with Distinction Level 4
Addison County						
Middlebury Senior UHS #3	Math	166	36%	21%	37%	7%
	Reading	166	10%	14%	37%	39%
	Science	171	14%	45%	39%	2%
	Writing	165	12%	43%	42%	4%
Mt. Abraham UHS #28	Math	120	33%	29%	34%	3%
	Reading	122	14%	20%	43%	24%
	Science	135	26%	52%	22%	0%
	Writing	121	20%	43%	35%	2%
Vergennes UHS #5	Math	100	24%	25%	41%	10%
	Reading	100	3%	18%	45%	34%
	Science	104	25%	44%	31%	0%
	Writing	100	1%	42%	53%	4%
Bennington County						
Arlington Memorial School	Math	22	36%	36%	23%	5%
	Reading	23	0%	4%	57%	39%
	Science	25	12%	64%	24%	0%
	Writing	23	0%	52%	43%	4%
Burr And Burton Academy	Math	NA	NA	NA	NA	NA
	Reading	NA	NA	NA	NA	NA
	Science	NA	NA	NA	NA	NA
	Writing	NA	NA	NA	NA	NA
Mt. Anthony Senior UHS #14	Math	NA	NA	NA	NA	NA
	Reading	224	11%	24%	44%	21%
	Science	240	30%	48%	20%	1%
	Writing	225	12%	52%	34%	3%
Caledonia County						
Danville School	Math	29	41%	34%	17%	7%
	Reading	29	17%	24%	31%	28%
	Science	28	54%	39%	7%	0%
	Writing	29	24%	34%	41%	0%
Hazen UHS #26	Math	54	39%	31%	28%	2%
	Reading	55	18%	15%	51%	16%
	Science	46	28%	50%	17%	4%
	Writing	55	7%	45%	42%	5%
Lyndon Institute	Math	NA	NA	NA	NA	NA
	Reading	NA	NA	NA	NA	NA
	Science	NA	NA	NA	NA	NA
	Writing	NA	NA	NA	NA	NA
St. Johnsbury Academy	Math	NA	NA	NA	NA	NA
	Reading	NA	NA	NA	NA	NA
	Science	NA	NA	NA	NA	NA
	Writing	NA	NA	NA	NA	NA

See notes at end of table.

Table 38 continued

Education Assessment: Vermont Schools by County (FY 2011)

School Name	Assessment Area	Number of Valid Tests	Percent at each Performance Level			
			Substantially Below Proficient Level 1	Partially Proficient Level 2	Proficient Level 3	Proficient with Distinction Level 4
Chittenden County						
Burlington Senior High School	Math	238	40%	27%	29%	4%
	Reading	240	18%	11%	35%	36%
	Science	242	30%	36%	33%	2%
	Writing	239	15%	32%	42%	11%
Champlain Valley UHS #15	Math	328	25%	23%	47%	5%
	Reading	327	7%	7%	44%	43%
	Science	329	13%	38%	46%	3%
	Writing	328	6%	27%	56%	12%
Colchester High School	Math	179	24%	25%	44%	8%
	Reading	179	2%	11%	37%	50%
	Science	177	12%	44%	42%	3%
	Writing	179	2%	30%	59%	10%
Essex High School	Math	321	28%	21%	43%	9%
	Reading	324	6%	11%	42%	41%
	Science	298	11%	34%	48%	7%
	Writing	321	6%	36%	50%	7%
Milton High School	Math	113	50%	18%	32%	0%
	Reading	115	17%	25%	37%	21%
	Science	127	38%	40%	22%	0%
	Writing	113	8%	38%	50%	4%
Mt. Mansfield US #17	Math	240	35%	21%	40%	4%
	Reading	243	12%	9%	35%	44%
	Science	233	21%	31%	42%	6%
	Writing	240	7%	26%	58%	10%
South Burlington High School	Math	202	31%	21%	38%	9%
	Reading	202	10%	14%	44%	33%
	Science	218	13%	45%	39%	2%
	Writing	202	9%	35%	50%	6%
Winooski High School	Math	77	78%	14%	8%	0%
	Reading	78	56%	18%	18%	8%
	Science	64	70%	23%	6%	0%
	Writing	76	22%	57%	20%	1%
Essex County						
Canaan Schools	Math	13	38%	31%	31%	0%
	Reading	13	15%	0%	46%	38%
	Science	24	42%	29%	17%	13%
	Writing	13	0%	31%	62%	8%
Concord Graded/High School	Math	NA	NA	NA	NA	NA
	Reading	NA	NA	NA	NA	NA
	Science	12	50%	33%	17%	0%
	Writing	NA	NA	NA	NA	NA

See notes at end of table.

Table 38 continued

Education Assessment: Vermont Schools by County (FY 2011)

School Name	Assessment Area	Number of Valid Tests	Percent at each Performance Level			
			Substantially Below Proficient Level 1	Partially Proficient Level 2	Proficient Level 3	Proficient with Distinction Level 4
Franklin County						
Bellows Free Academy High School (Fairfax)	Math	98	34%	30%	34%	3%
	Reading	98	12%	13%	46%	29%
	Science	89	20%	56%	24%	0%
	Writing	98	4%	45%	51%	0%
Bellows Free Academy UHS #48 (St. Albans)	Math	251	37%	28%	32%	3%
	Reading	257	11%	18%	44%	26%
	Science	242	33%	43%	22%	2%
	Writing	256	5%	45%	50%	0%
Enosburg Middle/High School	Math	75	36%	24%	40%	0%
	Reading	75	11%	21%	48%	20%
	Science	78	38%	50%	12%	0%
	Writing	75	7%	48%	45%	0%
Missisquoi Valley UHS #7	Math	146	55%	16%	29%	0%
	Reading	145	13%	19%	50%	18%
	Science	153	33%	42%	25%	0%
	Writing	144	9%	47%	41%	3%
Richford Junior/Senior High School	Math	42	67%	17%	17%	0%
	Reading	43	28%	30%	30%	12%
	Science	39	46%	46%	8%	0%
	Writing	43	12%	60%	28%	0%
Lamoille County						
Lamoille UHS #18	Math	145	55%	22%	22%	1%
	Reading	145	19%	26%	43%	12%
	Science	144	26%	51%	22%	1%
	Writing	145	9%	56%	35%	0%
Peoples Academy	Math	73	45%	32%	23%	0%
	Reading	72	13%	18%	64%	6%
	Science	79	35%	54%	10%	0%
	Writing	72	6%	57%	38%	0%
Stowe Middle/High School	Math	58	21%	22%	52%	5%
	Reading	58	2%	12%	33%	53%
	Science	48	13%	33%	42%	13%
	Writing	58	2%	22%	64%	12%

See notes at end of table.

Table 38 continued

Education Assessment: Vermont Schools by County (FY 2011)

School Name	Assessment Area	Number of Valid Tests	Percent at each Performance Level			
			Substantially Below Proficient Level 1	Partially Proficient Level 2	Proficient Level 3	Proficient with Distinction Level 4
Orange County						
Blue Mountain US #21	Math	31	48%	6%	45%	0%
	Reading	31	16%	16%	58%	10%
	Science	36	33%	56%	11%	0%
	Writing	29	14%	45%	41%	0%
Chelsea Elementary High School	Math	13	31%	38%	31%	0%
	Reading	13	8%	23%	46%	23%
	Science	11	18%	73%	9%	0%
	Writing	13	8%	46%	38%	8%
Oxbow UHS #30	Math	82	39%	26%	35%	0%
	Reading	82	7%	12%	40%	40%
	Science	76	34%	55%	11%	0%
	Writing	82	4%	40%	49%	7%
Randolph UHS #2	Math	62	35%	26%	34%	5%
	Reading	62	8%	15%	53%	24%
	Science	69	45%	38%	17%	0%
	Writing	62	8%	44%	42%	6%
Thetford Academy	Math	NA	NA	NA	NA	NA
	Reading	NA	NA	NA	NA	NA
	Science	NA	NA	NA	NA	NA
	Writing	NA	NA	NA	NA	NA
Williamstown Middle/High School	Math	34	62%	32%	6%	0%
	Reading	38	39%	13%	39%	8%
	Science	29	17%	41%	38%	3%
	Writing	36	31%	42%	28%	0%
Orleans County						
Craftsbury Schools	Math	11	55%	27%	18%	0%
	Reading	11	18%	18%	36%	27%
	Science	15	47%	33%	20%	0%
	Writing	11	9%	55%	36%	0%
Lake Region UHS #24	Math	110	37%	29%	33%	1%
	Reading	112	6%	13%	42%	39%
	Science	89	34%	47%	19%	0%
	Writing	112	5%	29%	63%	4%
North Country UHS #22A	Math	195	53%	24%	22%	2%
	Reading	196	13%	15%	44%	27%
	Science	225	29%	56%	15%	0%
	Writing	196	11%	57%	32%	1%

See notes at end of table.

Table 38 continued

Education Assessment: Vermont Schools by County (FY 2011)

School Name	Assessment Area	Number of Valid Tests	Percent at each Performance Level			
			Substantially Below Proficient Level 1	Partially Proficient Level 2	Proficient Level 3	Proficient with Distinction Level 4
Rutland County						
Fair Haven UHS #16	Math	104	54%	18%	27%	1%
	Reading	103	10%	19%	50%	21%
	Science	105	18%	37%	42%	3%
	Writing	102	13%	50%	33%	4%
Mill River US #40	Math	71	42%	23%	31%	4%
	Reading	71	8%	10%	39%	42%
	Science	105	20%	50%	30%	0%
	Writing	71	3%	41%	49%	7%
Otter Valley UHS #8	Math	93	56%	19%	25%	0%
	Reading	94	24%	20%	31%	24%
	Science	117	43%	40%	16%	1%
	Writing	92	37%	35%	27%	1%
Poultney High School	Math	38	53%	18%	26%	3%
	Reading	38	16%	26%	39%	18%
	Science	35	37%	54%	9%	0%
	Writing	38	16%	42%	42%	0%
Proctor Junior/Senior High School	Math	38	45%	29%	24%	3%
	Reading	38	13%	21%	42%	24%
	Science	30	20%	50%	30%	0%
	Writing	38	13%	37%	50%	0%
Rutland High School	Math	241	39%	28%	32%	2%
	Reading	243	8%	14%	49%	30%
	Science	228	13%	37%	45%	6%
	Writing	243	9%	43%	46%	2%
West Rutland School	Math	20	45%	30%	20%	5%
	Reading	20	40%	30%	20%	10%
	Science	20	20%	65%	15%	0%
	Writing	21	5%	67%	29%	0%

See notes at end of table.

Table 38 continued

Education Assessment: Vermont Schools by County (FY 2011)

School Name	Assessment Area	Number of Valid Tests	Percent at each Performance Level			
			Substantially Below Proficient Level 1	Partially Proficient Level 2	Proficient Level 3	Proficient with Distinction Level 4
Washington County						
Cabot School	Math	12	58%	17%	25%	0%
	Reading	12	33%	0%	42%	25%
	Science	16	25%	50%	25%	0%
	Writing	12	8%	42%	42%	8%
Harwood UHS #19	Math	143	38%	28%	32%	2%
	Reading	143	14%	21%	47%	18%
	Science	143	30%	43%	25%	2%
	Writing	143	16%	38%	43%	2%
Montpelier High School	Math	80	21%	23%	49%	8%
	Reading	80	10%	5%	40%	45%
	Science	65	26%	35%	37%	2%
	Writing	81	10%	49%	32%	9%
Northfield Middle/High School	Math	50	34%	34%	26%	6%
	Reading	50	8%	14%	32%	46%
	Science	50	28%	34%	36%	2%
	Writing	51	8%	43%	47%	2%
Spaulding HSU #41	Math	180	33%	29%	36%	2%
	Reading	180	12%	22%	48%	18%
	Science	163	33%	54%	12%	1%
	Writing	180	7%	51%	41%	1%
Twinfield US #33	Math	29	55%	17%	24%	3%
	Reading	29	14%	14%	55%	17%
	Science	32	25%	56%	19%	0%
	Writing	29	3%	31%	55%	10%
U32 UHS #32	Math	127	37%	21%	35%	6%
	Reading	128	15%	18%	38%	30%
	Science	135	23%	34%	39%	4%
	Writing	127	10%	46%	39%	5%
Windham County						
Bellows Falls UHS #27	Math	76	47%	33%	20%	0%
	Reading	76	20%	16%	51%	13%
	Science	55	51%	47%	2%	0%
	Writing	76	26%	54%	17%	3%
Brattleboro UHS #6	Math	195	35%	26%	37%	2%
	Reading	196	8%	14%	42%	36%
	Science	213	28%	42%	28%	2%
	Writing	194	9%	51%	36%	4%
Leland & Gray UHS #34	Math	59	39%	27%	32%	2%
	Reading	59	15%	20%	44%	20%
	Science	58	29%	47%	24%	0%
	Writing	59	19%	54%	25%	2%
Twin Valley High School	Math	24	67%	29%	4%	0%
	Reading	24	29%	38%	29%	4%
	Science	37	22%	54%	24%	0%
	Writing	23	9%	70%	22%	0%

See notes at end of table.

Table 38 continued

Education Assessment: Vermont Schools by County (FY 2011)

School Name	Assessment Area	Number of Valid Tests	Percent at each Performance Level			
			Substantially Below Proficient Level 1	Partially Proficient Level 2	Proficient Level 3	Proficient with Distinction Level 4
Windsor County						
Black River US #39	Math	25	60%	28%	12%	0%
	Reading	25	12%	0%	56%	32%
	Science	23	22%	39%	39%	0%
	Writing	25	16%	28%	56%	0%
Green Mountain UHS #35	Math	44	41%	20%	39%	0%
	Reading	44	9%	18%	41%	32%
	Science	60	20%	52%	28%	0%
	Writing	43	14%	49%	37%	0%
Hartford High School	Math	141	48%	19%	32%	1%
	Reading	141	13%	15%	45%	27%
	Science	155	19%	52%	28%	1%
	Writing	141	9%	46%	41%	4%
Rochester School	Math	NA	NA	NA	NA	NA
	Reading	NA	NA	NA	NA	NA
	Science	19	42%	37%	21%	0%
	Writing	NA	NA	NA	NA	NA
South Royalton Elementary/High School	Math	37	51%	24%	22%	3%
	Reading	37	8%	11%	65%	16%
	Science	25	44%	40%	12%	4%
	Writing	37	16%	65%	19%	0%
Springfield High School	Math	103	55%	20%	24%	0%
	Reading	103	13%	20%	51%	16%
	Science	101	30%	54%	15%	1%
	Writing	103	13%	50%	38%	0%
Whitcomb Junior/Senior High School	Math	16	50%	19%	31%	0%
	Reading	16	6%	38%	38%	19%
	Science	25	20%	48%	32%	0%
	Writing	16	6%	63%	31%	0%
Windsor High School	Math	54	44%	24%	28%	4%
	Reading	55	7%	18%	45%	29%
	Science	69	13%	45%	41%	1%
	Writing	55	11%	60%	29%	0%
Woodstock Senior UHS #4	Math	80	35%	24%	40%	1%
	Reading	79	4%	15%	39%	42%
	Science	81	11%	37%	52%	0%
	Writing	80	4%	44%	49%	4%
State of Vermont						
State of Vermont	Math	6410	39%	24%	33%	3%
	Reading	6664	12%	16%	42%	30%
	Science	6703	27%	43%	29%	2%
	Writing	6645	10%	42%	43%	5%

Source: Vermont Department of Education.
NA = data not available
NOTE: Assessments are grade 11.
See the DOE web site for other grades and additional information at www.state.vt.us/educ/index.htm

Table 39

Addison County Work Area Profile Report

The county work area profile report shows job data for workers employed in the county.

Total All Jobs

	2010		2009		2008	
	Count	Share	Count	Share	Count	Share
Total All Jobs	12,796	100.0%	12,852	100.0%	13,453	100.0%

Jobs by Worker Age

	2010		2009		2008	
	Count	Share	Count	Share	Count	Share
Age 29 or younger	2,562	20.0%	2,544	19.8%	2,836	21.1%
Age 30 to 54	7,014	54.8%	7,172	55.8%	7,431	55.2%
Age 55 or older	3,220	25.2%	3,136	24.4%	3,187	23.7%

Jobs by Earnings Paid

	2010		2009		2008	
	Count	Share	Count	Share	Count	Share
$1,250 per month or less	3,340	26.1%	3,313	25.8%	3,565	26.5%
$1,251 to $3,333 per month	5,074	39.7%	5,236	40.7%	5,488	40.8%
More than $3,333 per month	4,382	34.2%	4,303	33.5%	4,401	32.7%

Quarterly Workforce Indicators (QWI) - Private and Public Sectors*

	2010		2009		2008	
	Count	Share		Share	Count	Share
Total Employment	13,145	100.0%	13,197	100.0%	13,883	100.0%
Net Job Change	52	0.4%	-89	-0.7%	45	0.3%
Job Creation (job gain)	792	6.0%	701	5.3%	853	6.1%
Separations, Stable Jobs	2,295	17.5%	2,168	16.4%	2,435	17.5%
New Hires, Stable Jobs	1,615	12.3%	1,334	10.1%	1,785	12.9%
Turnover	8.0%	n/a	7.6%	N/A	8.5%	N/A
Average Monthly Earnings, Stable Jobs	$3,115	n/a	$3,311	N/A	$3,049	N/A
Average Monthly Earnings, New Hires	$1,978	n/a	$2,005	N/A	$1,930	N/A

* Notes and definitions

Information is average quarterly data for the calendar year.

Total Employment: Total number of workers (jobs) who were employed by the same employer in both the current and previous quarter.

Net Job Change: The difference between current and previous employment at each business.

Job Creation: The number of new jobs created by new area businesses or the expansion of employment by existing firms.

Stable Job or Full-quarter employee: A job held by the same employee for the previous, current and subsequent quarters.

Separations: Total number of workers who were employed by a business in the current quarter, but not in the subsequent quarter.

New Hires: Total number of workers who were hired by a given employer and had not been employed by that employer during the past year.

Turnover: Turnover Rate = (1/2) x (full-quarter hires + full-quarter separations) / employment stable jobs

Avg Monthly Earnings: Total quarterly earnings of all full-quarter employees divided by the number of full-quarter employees, divided by 3.

Avg New Hire Earnings: Total quarterly earnings of all full-quarter new hires divided by the number of full-quarter new hires, divided by 3.

Table 39 continued

Addison County Work Area Profile Report

The county work area profile report shows job data for workers employed in the county.

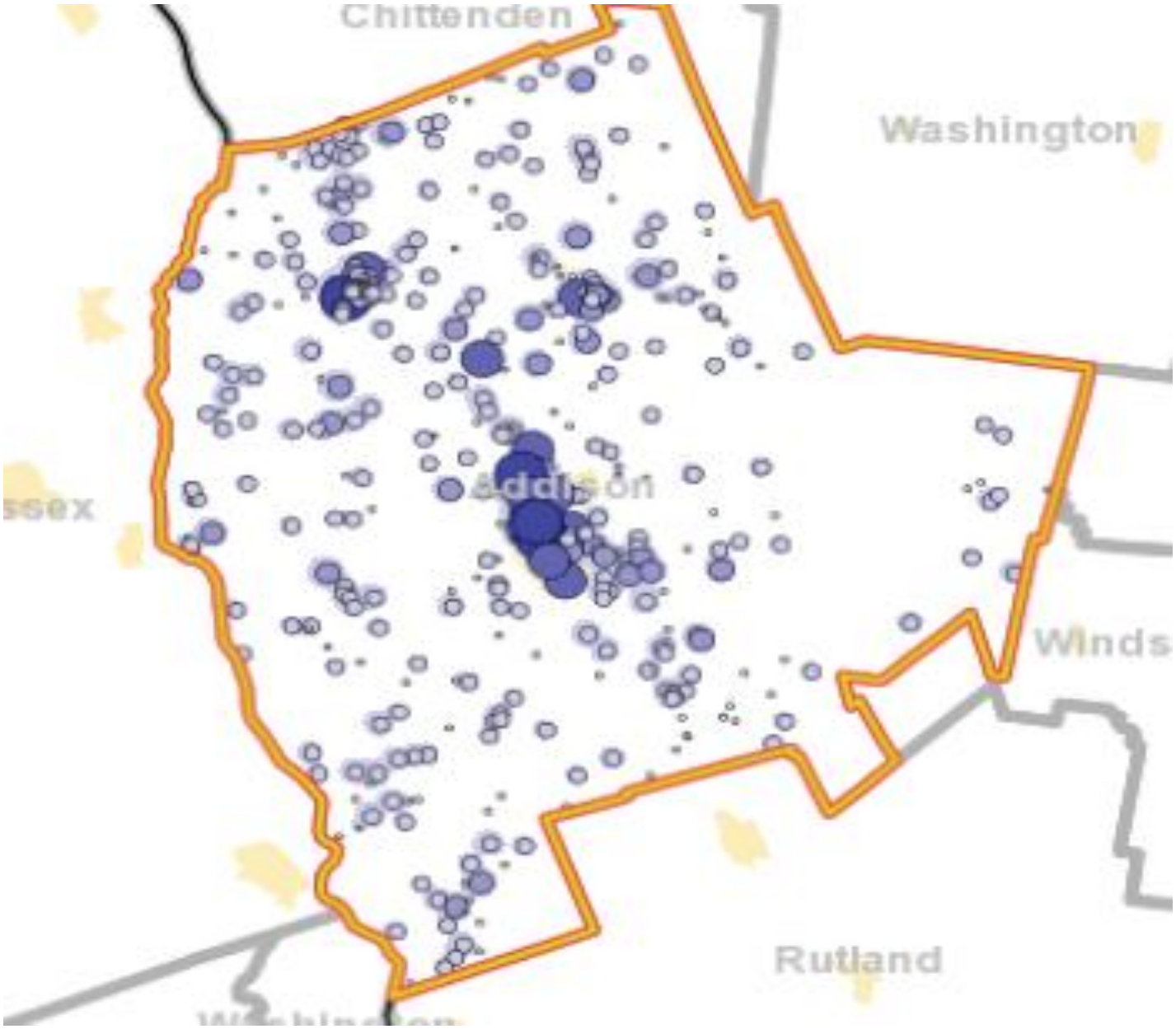

- 1 - 2 Jobs
- 3 - 30 Jobs
- 31 - 151 Jobs
- 152 - 475 Jobs
- 476 - 1,160 Jobs

Table 39 continued

Addison County Home Destination Report - Work to Home

The county Home Destination report and map show where workers employed in Addison County live.

Addison County Workers - All Jobs

	2010		2009		2008	
	Count	Share	Count	Share	Count	Share
Total All Jobs	12,796	100.0%	12,852	100.0%	13,453	100.0%

Addison County Employees by Town of Residence

	2010		2009		2008	
	Count	Share	Count	Share	Count	Share
Middlebury CDP, VT	1,320	10.3%	1,437	11.2%	1,508	11.2%
Vergennes city, VT	649	5.1%	726	5.6%	648	4.8%
Bristol CDP, VT	490	3.8%	364	2.8%	482	3.6%
Burlington city, VT	259	2.0%	252	2.0%	242	1.8%
Brandon CDP, VT	181	1.4%	166	1.3%	169	1.3%
South Burlington city, VT	160	1.3%	155	1.2%	185	1.4%
East Middlebury, VT	141	1.1%	119	0.9%	141	1.0%
Rutland city, VT	113	0.9%	125	1.0%	110	0.8%
Essex Junction village, VT	53	0.4%	54	0.4%	51	0.4%
Mineville-Witherbee CDP, NY	45	0.4%	89	0.7%	77	0.6%
All Other Locations	9,385	73.3%	9,365	72.9%	9,870	73.2%

CDP - Census Designated Place

Addison County Employees by County of Residence

	2010		2009		2008	
	Count	Share	Count	Share	Count	Share
Addison County, VT	8,771	68.5%	8,824	68.7%	9,247	68.7%
Chittenden County, VT	1,158	9.0%	1,169	9.1%	1,252	9.3%
Rutland County, VT	1,071	8.4%	1,011	7.9%	1,139	8.5%
Essex County, NY	356	2.8%	437	3.4%	397	3.0%
Windsor County, VT	178	1.4%	191	1.5%	158	1.2%
Washington County, VT	173	1.4%	157	1.2%	215	1.6%
Franklin County, VT	148	1.2%	187	1.5%	178	1.3%
Windham County, VT	94	0.7%	90	0.7%	93	0.7%
Caledonia County	88	0.7%	52	0.4%	65	0.5%
Bennington County, VT	84	0.7%	102	0.8%	95	0.7%
All Other Locations	675	5.3%	632	4.9%	614	4.5%

Addison County Employees by State of Residence

	2010		2009		2008	
	Count	Share	Count	Share	Count	Share
Vermont	12,051	94.2%	12,051	93.8%	12,717	94.5%
New York	544	4.3%	626	4.9%	559	4.2%
New Hampshire	79	0.6%	69	0.5%	52	0.4%
Massachusetts	45	0.4%	43	0.3%	52	0.4%
Connecticut	28	0.2%	20	0.2%	14	0.1%
Pennsylvania	11	0.1%	5	0.0%	8	0.1%
Maine	9	0.1%	6	0.0%	8	0.1%
Maryland	6	0.0%	4	0.0%	2	0.0%
Rhode Island	3	0.0%	4	0.0%	15	0.1%
Georgia	2	0.0%	-	-	2	0.0%
All Other Locations	18	0.1%	24	0.2%	24	0.2%

Table 39 continued

Addison County Home Destination Report - Work to Home

The county Home Destination report and map show where workers employed in Addison County live.

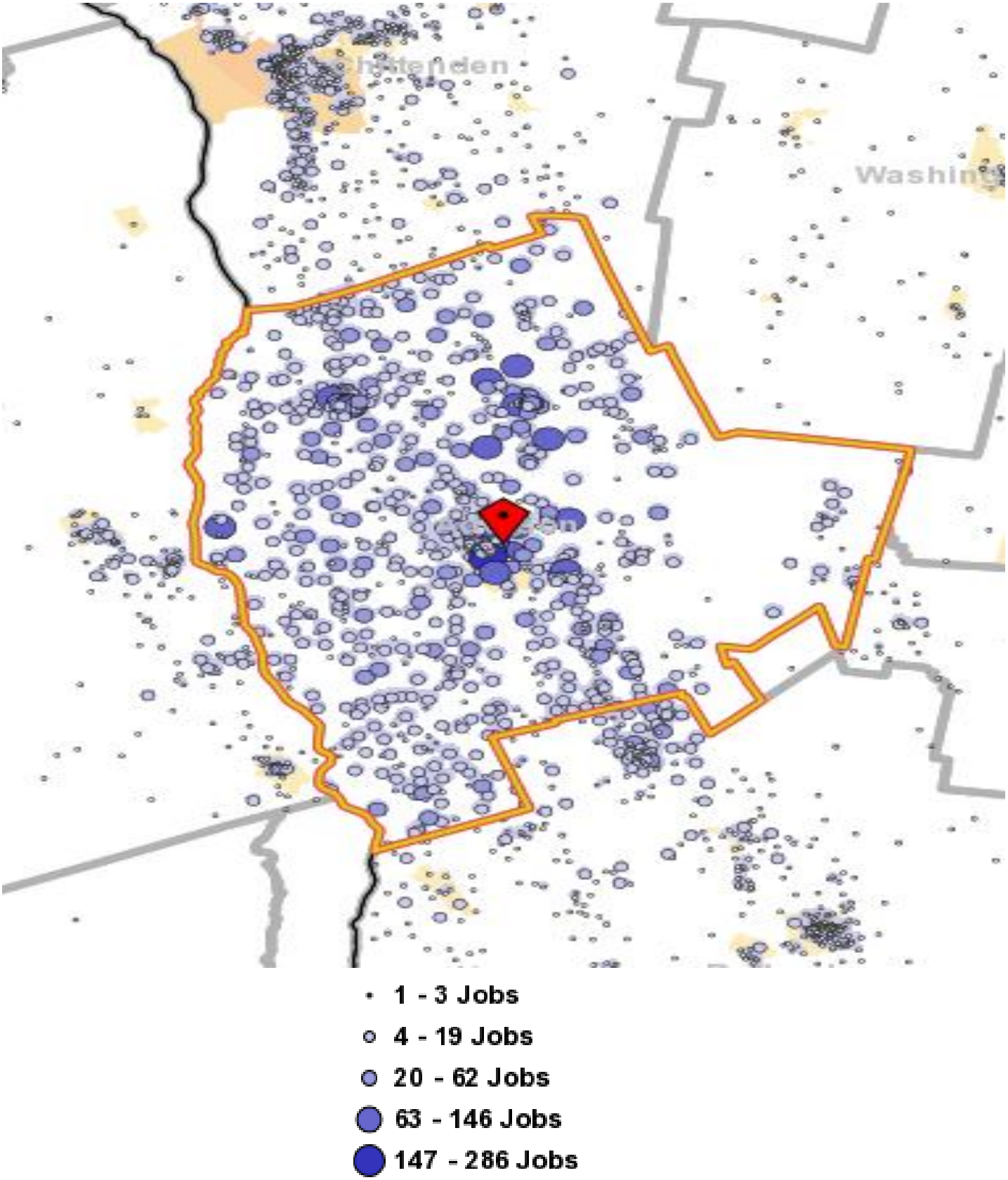

Table 39 continued

Addison County Work Destination Report - Where Residents Work

The county Work Destination report and map show where Addison County residents are employed.

Addison County Residents - Number Employed *

	2010		2009		2008	
	Count	Share	Count	Share	Count	Share
Total Employed	12,796	100.0%	12,852	100.0%	13,453	100.0%

Addison County Residents by Place of Employment

Where they work by City/Town/Village

	2010		2009		2008	
	Count	Share	Count	Share	Count	Share
Middlebury CDP, VT	4,457	27.0%	4,309	25.9%	4,343	25.5%
Burlington city, VT	1,178	7.1%	1,181	7.1%	1,133	6.7%
South Burlington city, VT	863	5.2%	940	5.6%	922	5.4%
Vergennes city, VT	851	5.2%	895	5.4%	978	5.7%
Bristol CDP, VT	622	3.8%	707	4.2%	650	3.8%
Rutland city, VT	386	2.3%	391	2.3%	380	2.2%
Essex Junction village, VT	235	1.4%	219	1.3%	227	1.3%
Montpelier city, VT	225	1.4%	193	1.2%	196	1.2%
East Middlebury CDP, VT	117	0.7%	108	0.6%	175	1.0%
Waterbury village, VT	114	0.7%	120	0.7%	103	0.6%
All Other Locations	7,465	45.2%	7,597	45.7%	7,929	46.6%

CDP - Census Designated Place

Where they work by County

	2010		2009		2008	
	Count	Share	Count	Share	Count	Share
Addison County, VT	8,771	53.1%	8,824	53.0%	9,247	54.3%
Chittenden County, VT	3,998	24.2%	4,138	24.8%	4,149	24.4%
Rutland County, VT	1,034	6.3%	1,070	6.4%	1,149	6.7%
Washington County, VT	748	4.5%	720	4.3%	714	4.2%
Windsor County, VT	538	3.3%	553	3.3%	557	3.3%
Franklin County, VT	184	1.1%	163	1.0%	114	0.7%
Bennington County, VT	155	0.9%	145	0.9%	170	1.0%
Orange County, VT	120	0.7%	89	0.5%	110	0.6%
Windham County, VT	111	0.7%	127	0.8%	145	0.9%
Saratoga County, NY	81	0.5%	84	0.5%	44	0.3%
All Other Locations	773	4.7%	747	4.5%	637	3.7%

Where they work by State

	2010		2009		2008	
	Count	Share	Count	Share	Count	Share
Vermont	15,806	95.7%	15,984	95.9%	16,579	97.3%
New York	440	2.7%	396	2.4%	302	1.8%
New Hampshire	152	0.9%	169	1.0%	66	0.4%
Connecticut	28	0.2%	22	0.1%	27	0.2%
Maine	15	0.1%	11	0.1%	16	0.1%
All Other Locations	72	0.4%	78	0.5%	46	0.3%

Sources

U.S. Census Bureau, Local Employment Dynamics (LED), http://lehd.did.census.gov/led/datatools/datatools.html

OnTheMap, Origin-Destination Database, 2nd quarter employment data

QWI Online, average quarterly data for the calendar year

Table 39 continued

Addison County Work Destination Report - Where Residents Work

The county Work Destination report and map show where Addison County residents are employed.

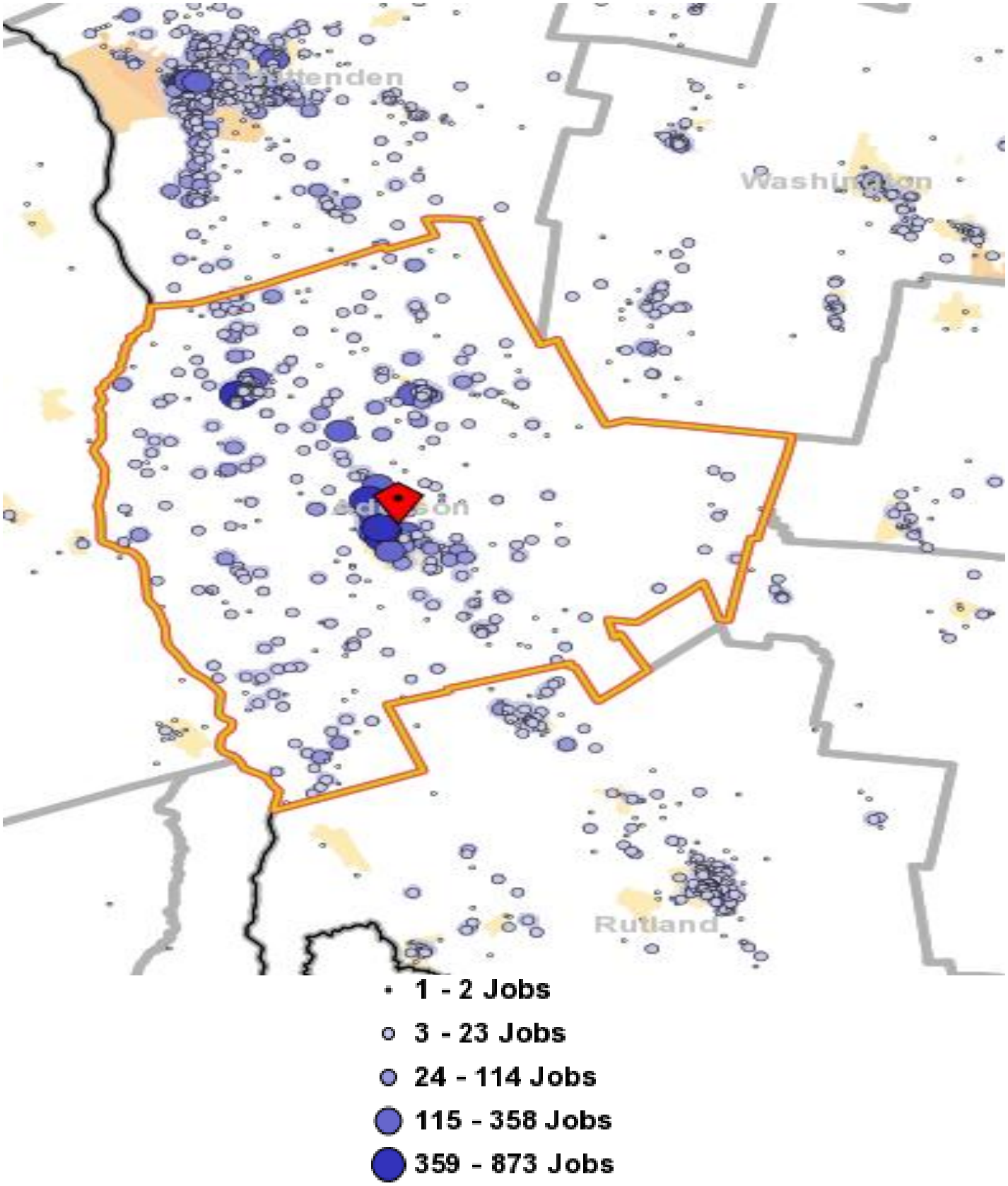

Table 40

Bennington County Work Area Profile Report

The county work area profile report shows job data for workers employed in the county.

Total All Jobs

	2010		2009		2008	
	Count	Share	Count	Share	Count	Share
Total All Jobs	16,809	100.0%	16,640	100.0%	17,901	100.0%

Jobs by Worker Age

	2010		2009		2008	
	Count	Share	Count	Share	Count	Share
Age 29 or younger	3,606	21.5%	3,648	21.9%	4,120	23.0%
Age 30 to 54	9,168	54.5%	9,155	55.0%	9,804	54.8%
Age 55 or older	4,035	24.0%	3,837	23.1%	3,977	22.2%

Jobs by Earnings Paid

	2010		2009		2008	
	Count	Share	Count	Share	Count	Share
$1,250 per month or less	4,777	28.4%	4,812	28.9%	5,178	28.9%
$1,251 to $3,333 per month	6,942	41.3%	7,239	43.5%	7,651	42.7%
More than $3,333 per month	5,090	30.3%	4,589	27.6%	5,072	28.3%

QWI Indicators - Private and Public Sectors*

	2010		2009		2008	
	Count	Share	Count	Share	Count	Share
Total Employment	17,033	100.0%	17,226	100.0%	18,613	100.0%
Net Job Change	153	0.9%	-51	-0.3%	-76	-0.4%
Job Creation (job gain)	966	5.7%	1,040	6.0%	1,029	5.5%
Separations, Stable Jobs	2,604	15.3%	2,827	16.4%	3,362	18.1%
New Hires, Stable Jobs	2,028	11.9%	1,899	11.0%	2,552	13.7%
Turnover	8.3%	n/a	9.1%	N/A	9.5%	N/A
Average Monthly Earnings, Stable Jobs	$3,092	n/a	$3,035	N/A	$3,059	N/A
Average Monthly Earnings, New Hires	$1,799	n/a	$1,925	N/A	$2,006	N/A

* Notes and definitions

Information is average quarterly data for the calendar year.

Total Employment: Total number of workers (jobs) who were employed by the same employer in both the current and previous quarter.

Net Job Change: The difference between current and previous employment at each business.

Job Creation: The number of new jobs created by new area businesses or the expansion of employment by existing firms.

Stable Job or Full-quarter employee: A job held by the same employee for the previous, current and subsequent quarters.

Separations: Total number of workers who were employed by a business in the current quarter, but not in the subsequent quarter.

New Hires: Total number of workers who were hired by a given employer and had not been employed by that employer during the past year.

Turnover: Turnover Rate = (1/2) x (full-quarter hires + full-quarter separations) / employment stable jobs

Avg Monthly Earnings: Total quarterly earnings of all full-quarter employees divided by the number of full-quarter employees, divided by 3.

Avg New Hire Earnings: Total quarterly earnings of all full-quarter new hires divided by the number of full-quarter new hires, divided by 3.

Table 40 continued

Bennington County Work Area Profile Report

The county work area profile report shows job data for workers employed in the county.

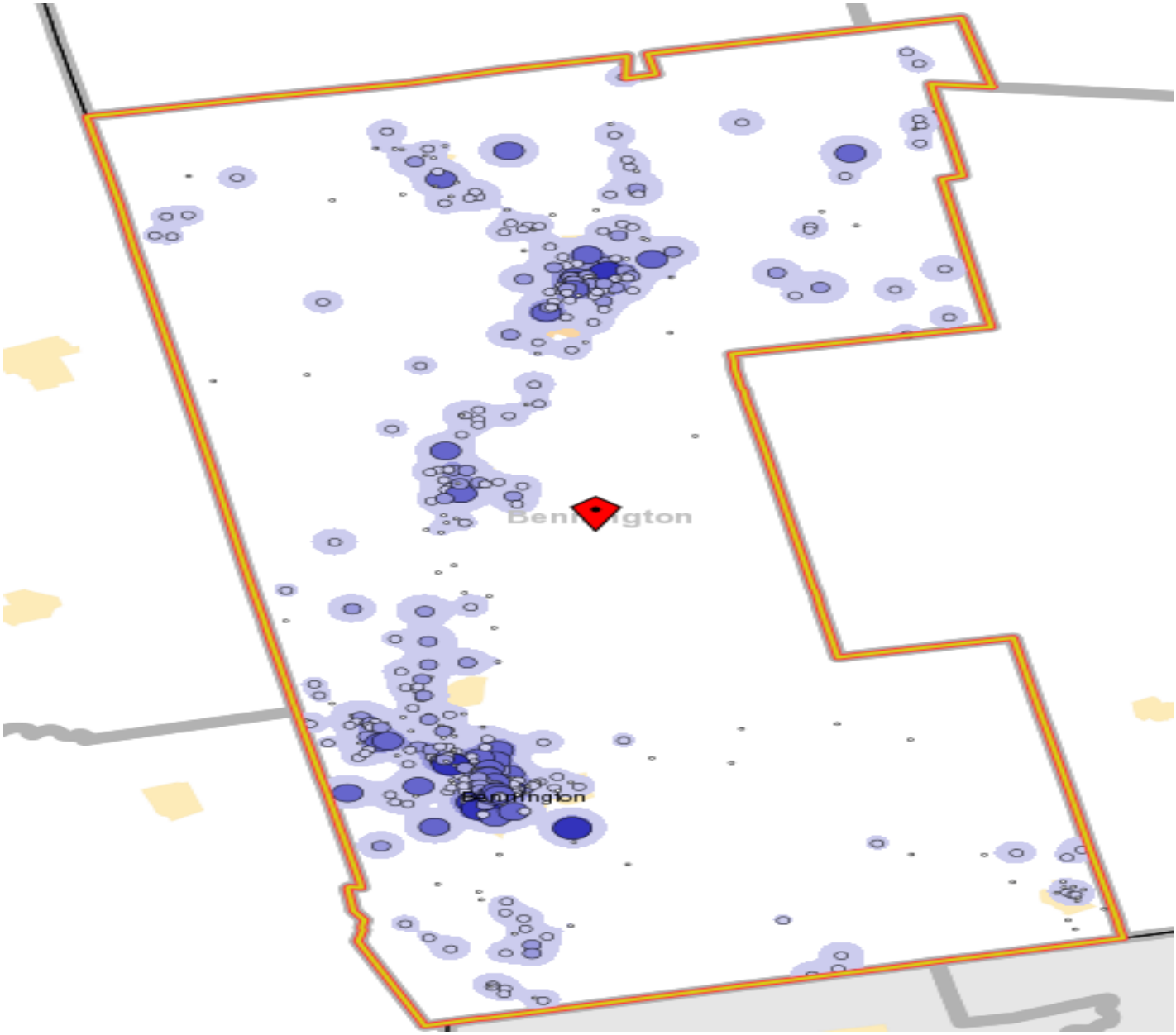

- 1 - 2 Jobs
- 3 - 26 Jobs
- 27 - 130 Jobs
- 131 - 411 Jobs
- 412 - 1,004 Jobs

Table 40 continued

Bennington County Home Destination Report - Work to Home

The county Home Destination report and map show where workers employed in Bennington County live.

Bennington County Workers - All Jobs

	2010		2009		2008	
	Count	Share	Count	Share	Count	Share
Total All Jobs	16,809	100.0%	16,640	100.0%	17,901	100.0%

Bennington Employees by Town of Residence

	2010		2009		2008	
	Count	Share	Count	Share	Count	Share
Bennington CDP, VT	2,998	17.8%	3,436	20.6%	3,362	18.8%
Manchester Center CDP, VT	498	3.0%	506	3.0%	484	2.7%
Hoosick Falls village, NY	401	2.4%	389	2.3%	404	2.3%
North Bennington village, VT	392	2.3%	289	1.7%	349	1.9%
Arlington CDP, VT	363	2.2%	407	2.4%	395	2.2%
South Shaftsbury CDP, VT	271	1.6%	182	1.1%	246	1.4%
Rutland city, VT	253	1.5%	280	1.7%	248	1.4%
Cambridge village, NY	181	1.1%	178	1.1%	178	1.0%
Manchester village, VT	163	1.0%	172	1.0%	157	0.9%
Burlington city, VT	130	0.8%	113	0.7%	108	0.6%
All Other Locations	11,159	66.4%	10,688	64.2%	11,970	66.9%

CDP - Census Designated Place

Bennington Employees by County of Residence

	2010		2009		2008	
	Count	Share	Count	Share	Count	Share
Bennington County, VT	10,040	59.7%	10,012	60.2%	10,582	59.1%
Rutland County, VT	1,289	7.7%	1,246	7.5%	1,468	8.2%
Rensselaer County, NY	1,113	6.6%	1,103	6.6%	1,253	7.0%
Washington County, NY	940	5.6%	901	5.4%	1,188	6.6%
Windham County, VT	658	3.9%	663	4.0%	654	3.7%
Chittenden County, VT	446	2.7%	434	2.6%	376	2.1%
Berkshire County, MA	356	2.1%	360	2.2%	408	2.3%
Windsor County, VT	330	2.0%	360	2.2%	357	2.0%
Washington County, VT	161	1.0%	174	1.0%	148	0.8%
Addison County, VT	155	0.9%	145	0.9%	170	0.9%
All Other Locations	1,321	7.9%	1,242	7.5%	1,297	7.2%

Bennington Employees by State of Residence

	2010		2009		2008	
	Count	Share	Count	Share	Count	Share
Vermont	13,568	80.7%	13,496	81.1%	14,198	79.3%
New York	2,438	14.5%	2,303	13.8%	2,812	15.7%
Massachusetts	523	3.1%	551	3.3%	595	3.3%
New Hampshire	138	0.8%	150	0.9%	177	1.0%
Connecticut	40	0.2%	52	0.3%	49	0.3%
All Other Locations	102	0.5%	88	0.4%	70	0.4%

Table 40 continued

Bennington County Home Destination Report - Work to Home

The county Home Destination report and map show where workers employed in Bennington County live.

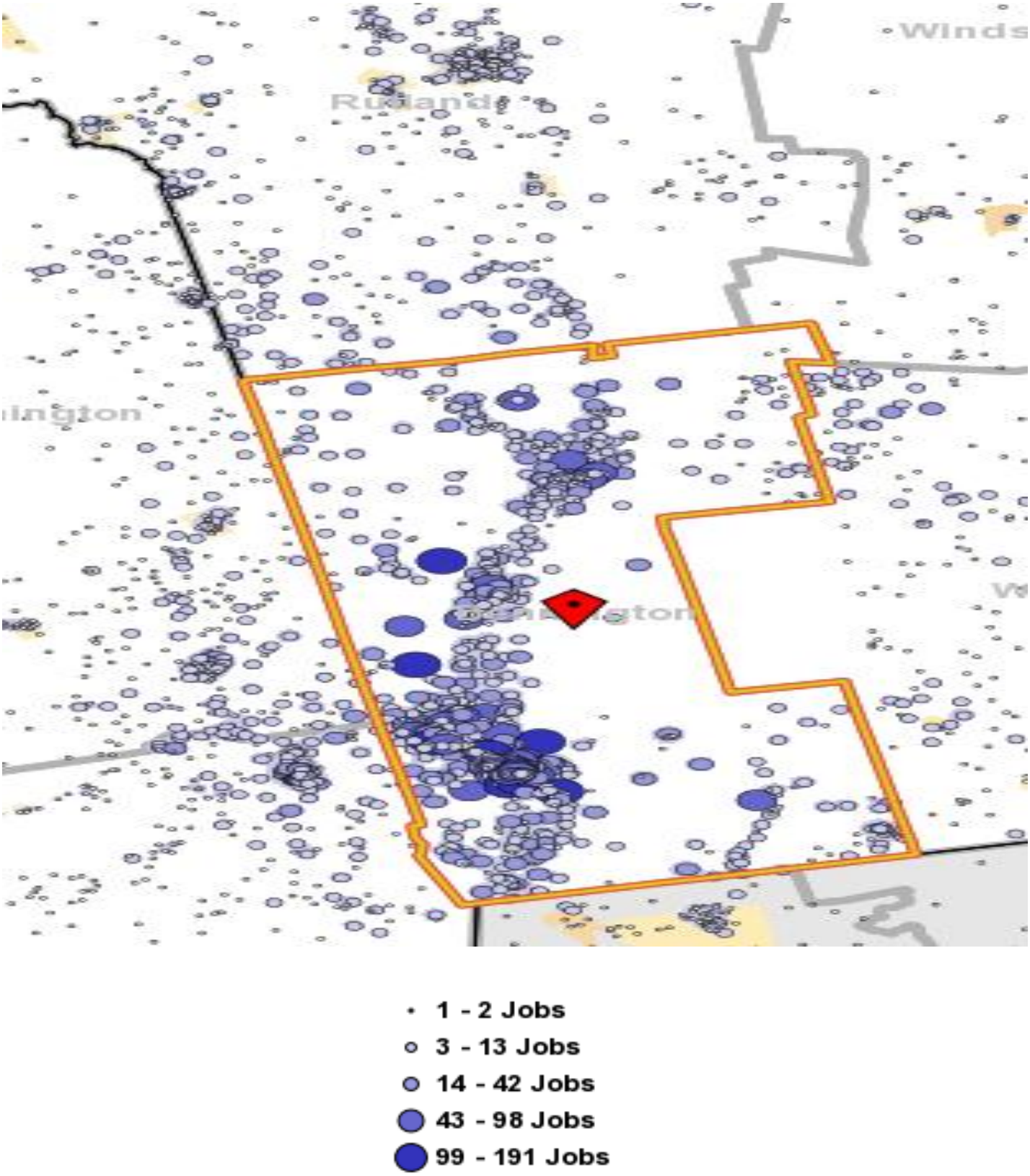

Table 40 continued

Bennington County Work Destination Report - Where Residents Work

The county Work Destination report and map show where Bennington County residents are employed.

Bennington County Residents - Number Employed *

	2010		2009		2008	
	Count	Share	Count	Share	Count	Share
Total Employed	16,809	100.0%	16,640	100.0%	17,901	100.0%

Bennington County Residents by Place of Employment

Where they work by City/Town/Village

	2010		2009		2008	
	Count	Share	Count	Share	Count	Share
Bennington CDP, VT	3,355	22.7%	3,253	22.3%	3,553	24.5%
Manchester Center CDP, VT	1,439	9.7%	1,293	8.9%	1,666	11.5%
Arlington CDP, VT	554	3.7%	579	4.0%	629	4.3%
North Bennington village, VT	481	3.3%	484	3.3%	514	3.5%
Rutland city, VT	481	3.3%	445	3.0%	443	3.1%
Manchester village, VT	348	2.4%	387	2.7%	246	1.7%
Burlington city, VT	225	1.5%	220	1.5%	156	1.1%
Brattleboro CDP, VT	211	1.4%	182	1.2%	168	1.2%
South Burlington city, VT	175	1.2%	174	1.2%	144	1.0%
Montpelier city, VT	113	0.8%	116	0.8%	91	0.6%
All Other Locations	7,412	50.1%	7,464	51.1%	6,914	47.6%

CDP - Census Designated Place

Where they work by County

	2010		2009		2008	
	Count	Share	Count	Share	Count	Share
Bennington County, VT	10,040	67.9%	10,012	68.6%	10,582	72.9%
Windham County, VT	835	5.6%	818	5.6%	760	5.2%
Rutland County, VT	800	5.4%	737	5.0%	716	4.9%
Windsor County, VT	646	4.4%	613	4.2%	529	3.6%
Chittenden County, VT	635	4.3%	634	4.3%	510	3.5%
Washington County, VT	297	2.0%	321	2.2%	281	1.9%
Rensselaer County, NY	204	1.4%	221	1.5%	205	1.4%
Franklin County, VT	197	1.3%	180	1.2%	125	0.9%
Saratoga County, NY	139	0.9%	109	0.7%	92	0.6%
Washington County, NY	124	0.8%	125	0.9%	95	0.7%
All Other Locations	877	5.9%	827	5.7%	629	4.4%

Where they work by State

	2010		2009		2008	
	Count	Share	Count	Share	Count	Share
Vermont	13,734	92.8%	13,627	93.4%	13,806	95.1%
New York	724	4.9%	665	4.6%	567	3.9%
New Hampshire	216	1.5%	184	1.3%	50	0.3%
Connecticut	36	0.2%	25	0.2%	34	0.2%
Rhode Island	13	0.1%	14	0.1%	6	0.0%
All Other Locations	71	0.5%	82	0.5%	61	0.4%

Sources

U.S. Census Bureau, Local Employment Dynamics (LED), http://lehd.did.census.gov/led/datatools/datatools.html

OnTheMap, Origin-Destination Database, 2nd quarter employment data

QWI Online, average quarterly data for the calendar year

Table 40 continued

Bennington County Work Destination Report - Where Residents Work

The county Work Destination report and map show where Bennington County residents are employed.

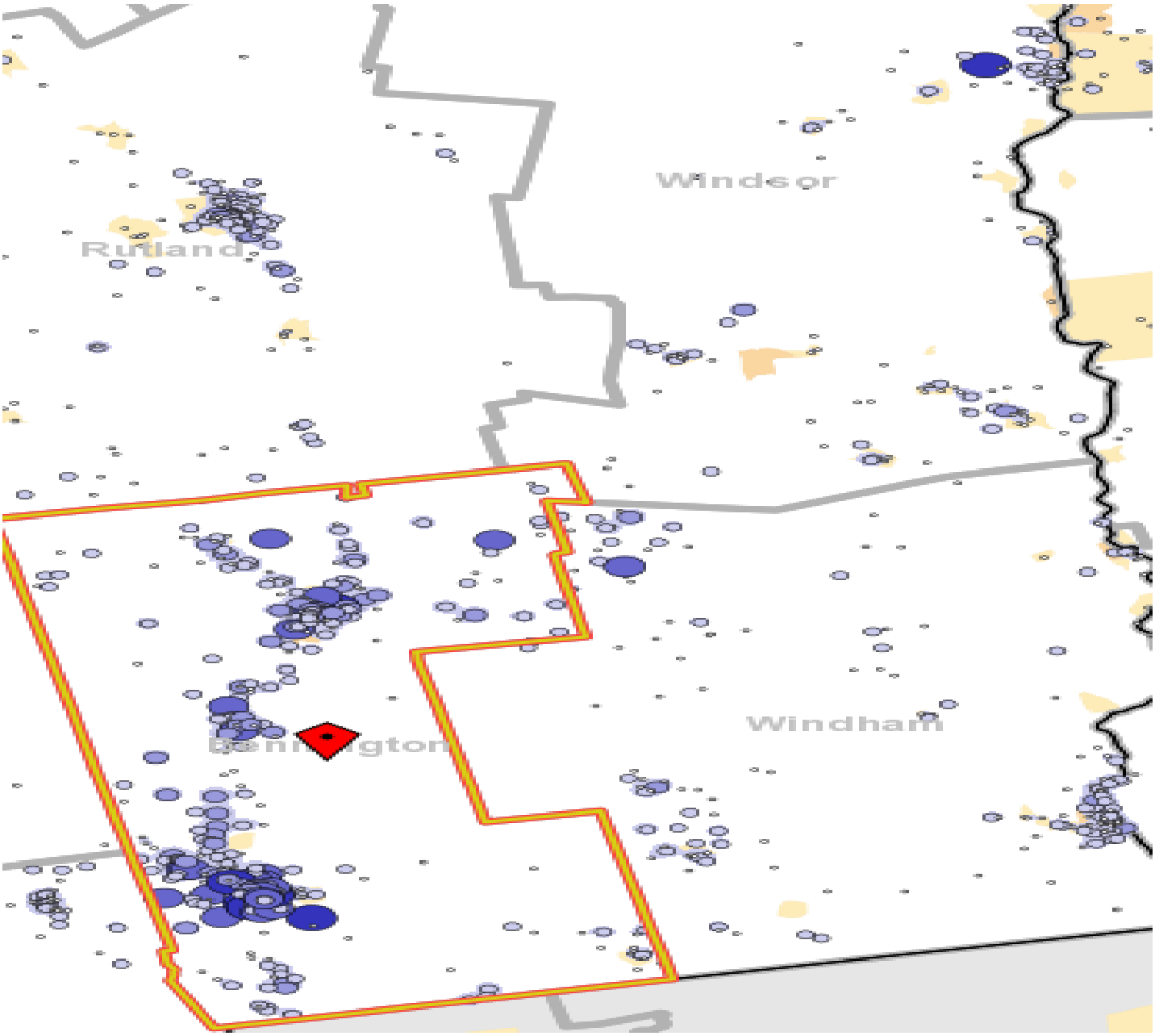

- 1 - 2 Jobs
- 3 - 13 Jobs
- 14 - 42 Jobs
- 43 - 98 Jobs
- 99 - 191 Jobs

Table 41

Caledonia County Work Area Profile Report

The county work area profile report shows job data for workers employed in the county.

Total All Jobs

	2010		2009		2008	
	Count	Share	Count	Share	Count	Share
Total All Jobs	10,433	100.0%	10,333	100.0%	11,031	100.0%

Jobs by Worker Age

	2010		2009		2008	
	Count	Share	Count	Share	Count	Share
Age 29 or younger	2,211	21.2%	2,117	20.5%	2,442	22.1%
Age 30 to 54	5,547	53.2%	5,732	55.5%	6,000	54.4%
Age 55 or older	2,675	25.6%	2,484	24.0%	2,589	23.5%

Jobs by Earnings Paid

	2010		2009		2008	
	Count	Share	Count	Share	Count	Share
$1,250 per month or less	3,044	29.2%	2,991	28.9%	3,288	29.8%
$1,251 to $3,333 per month	4,411	42.3%	4,411	42.7%	4,696	42.6%
More than $3,333 per month	2,978	28.5%	2,931	28.4%	3,047	27.6%

QWI Indicators - Private and Public Sectors*

	2010		2009		2008	
	Count	Share	Count	Share	Count	Share
Total Employment	10,635	100.0%	10,727	100.0%	11,370	100.0%
Net Job Change	55	0.5%	-26	-0.2%	24	0.2%
Job Creation (job gain)	627	5.9%	659	6.1%	716	6.3%
Separations, Stable Jobs	1,571	14.8%	1,626	15.2%	1,876	16.5%
New Hires, Stable Jobs	1,149	10.8%	1,074	10.0%	1,407	12.4%
Turnover	8.2%	n/a	8.5%	N/A	9.1%	N/A
Average Monthly Earnings, Stable Jobs	$2,923	n/a	$2,904	N/A	$2,902	N/A
Average Monthly Earnings, New Hires	$1,809	n/a	$1,762	N/A	$1,810	N/A

* Notes and definitions

Information is average quarterly data for the calendar year.

Total Employment: Total number of workers (jobs) who were employed by the same employer in both the current and previous quarter.

Net Job Change: The difference between current and previous employment at each business.

Job Creation: The number of new jobs created by new area businesses or the expansion of employment by existing firms.

Stable Job or Full-quarter employee: A job held by the same employee for the previous, current and subsequent quarters.

Separations: Total number of workers who were employed by a business in the current quarter, but not in the subsequent quarter.

New Hires: Total number of workers who were hired by a given employer and had not been employed by that employer during the past year.

Turnover: Turnover Rate = (1/2) x (full-quarter hires + full-quarter separations) / employment stable jobs

Avg Monthly Earnings: Total quarterly earnings of all full-quarter employees divided by the number of full-quarter employees, divided by 3.

Avg New Hire Earnings: Total quarterly earnings of all full-quarter new hires divided by the number of full-quarter new hires, divided by 3.

Table 41 continued

Caledonia County Work Area Profile Report

The county work area profile report shows job data for workers employed in the county.

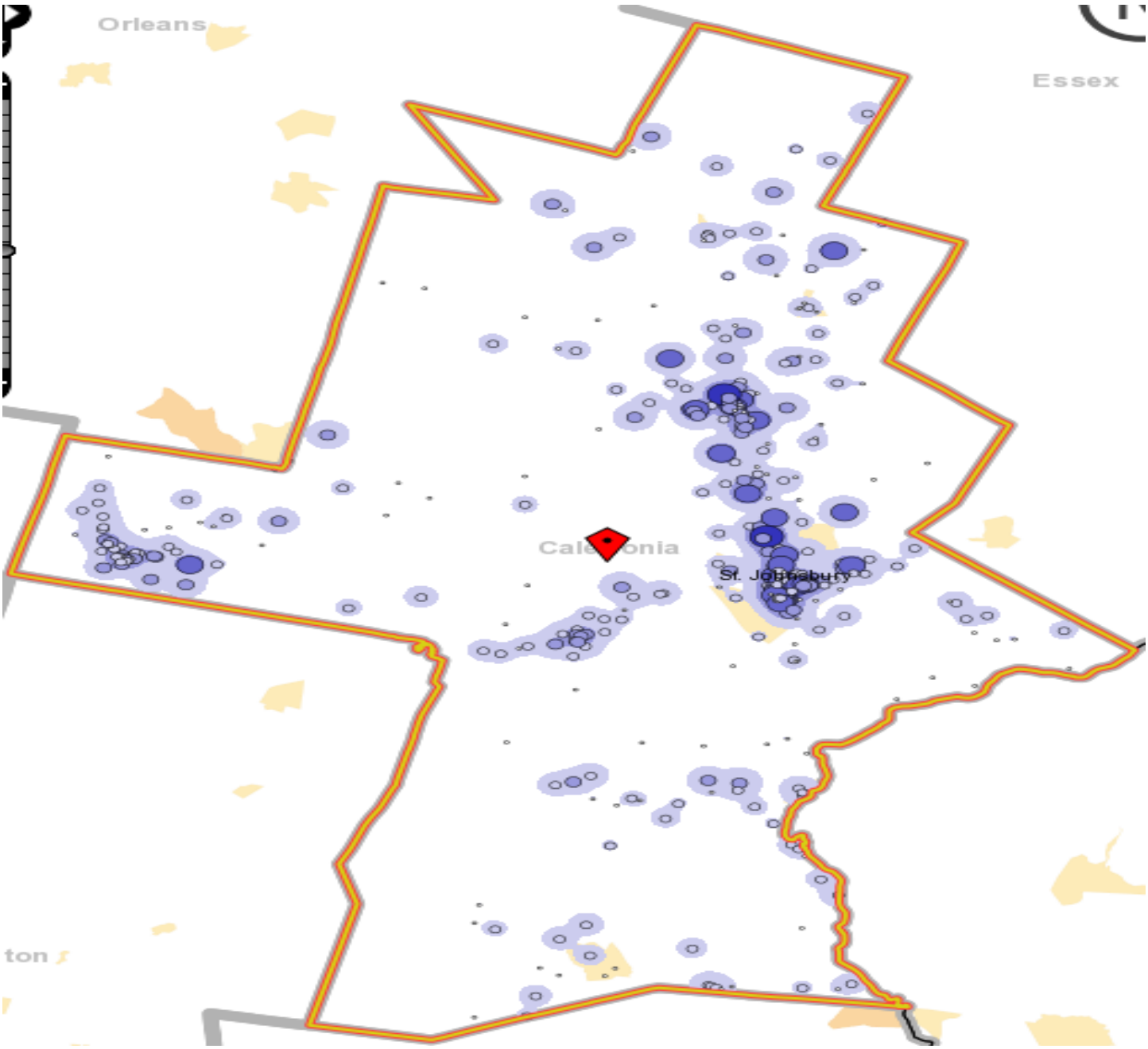

- 1 - 2 Jobs
- 3 - 19 Jobs
- 20 - 96 Jobs
- 97 - 302 Jobs
- 303 - 736 Jobs

Table 41 continued

Caledonia County Home Destination Report - Work to Home

The county work area profile report shows job data for workers employed in the county.

Caledonia County Workers - All Jobs						
	2010		2009		2008	
	Count	Share	Count	Share	Count	Share
Total All Jobs	10,433	100.0%	10,333	100.0%	11,031	100.0%

Caledonia Employees by Town of Residence						
	2010		2009		2008	
	Count	Share	Count	Share	Count	Share
St. Johnsbury CDP, VT	1,738	16.7%	1,728	16.7%	1,819	16.5%
Lyndonville village, VT	272	2.6%	278	2.7%	295	2.7%
Hardwick, VT	142	1.4%	157	1.5%	138	1.3%
Danville, VT	114	1.1%	108	1.0%	132	1.2%
Newport city, VT	111	1.1%	125	1.2%	113	1.0%
West Burke village, VT	99	0.9%	96	0.9%	102	0.9%
Burlington city, VT	92	0.9%	84	0.8%	107	1.0%
Montpelier city, VT	87	0.8%	80	0.8%	113	1.0%
Littleton CDP, NH	71	0.7%	70	0.7%	57	0.5%
Barre city, VT	68	0.7%	81	0.8%	101	0.9%
All Other Locations	7,639	73.2%	7,526	72.8%	8,054	73.0%

CDP - Census Designated Place

Caledonia Employees by County of Residence						
	2010		2009		2008	
	Count	Share	Count	Share	Count	Share
Caledonia County, VT	6,564	62.9%	6,547	63.4%	6,798	61.6%
Orleans County, VT	736	7.1%	773	7.5%	813	7.4%
Washington County, VT	507	4.9%	527	5.1%	703	6.4%
Essex County, VT	488	4.7%	467	4.5%	471	4.3%
Chittenden County, VT	342	3.3%	309	3.0%	367	3.3%
Grafton County, NH	323	3.1%	274	2.7%	259	2.3%
Lamoille County, VT	322	3.1%	297	2.9%	358	3.2%
Coos County, NH	132	1.3%	127	1.2%	121	1.1%
Windsor County, VT	127	1.2%	125	1.2%	112	1.0%
Franklin County, VT	103	1.0%	97	0.9%	131	1.2%
All Other Locations	789	7.6%	790	7.6%	898	8.2%

Caledonia Employees by State of Residence						
	2010		2009		2008	
	Count	Share	Count	Share	Count	Share
Vermont	9,575	91.8%	9,568	92.6%	10,244	92.9%
New Hampshire	542	5.2%	458	4.4%	456	4.1%
Maine	130	1.2%	101	1.0%	94	0.9%
New York	74	0.7%	80	0.8%	98	0.9%
Massachusetts	44	0.4%	57	0.6%	72	0.7%
Connecticut	13	0.1%	14	0.1%	4	0.0%
Rhode Island	7	0.1%	3	0.0%	8	0.1%
New Jersey	6	0.1%	9	0.1%	3	0.0%
Pennsylvania	6	0.1%	7	0.1%	5	0.0%
Idaho	6	0.1%	1	0.0%	-	-
All Other Locations	30	0.3%	35	0.4%	47	0.5%

Table 41 continued

Caledonia County Home Destination Report - Work to Home

The county work area profile report shows job data for workers employed in the county.

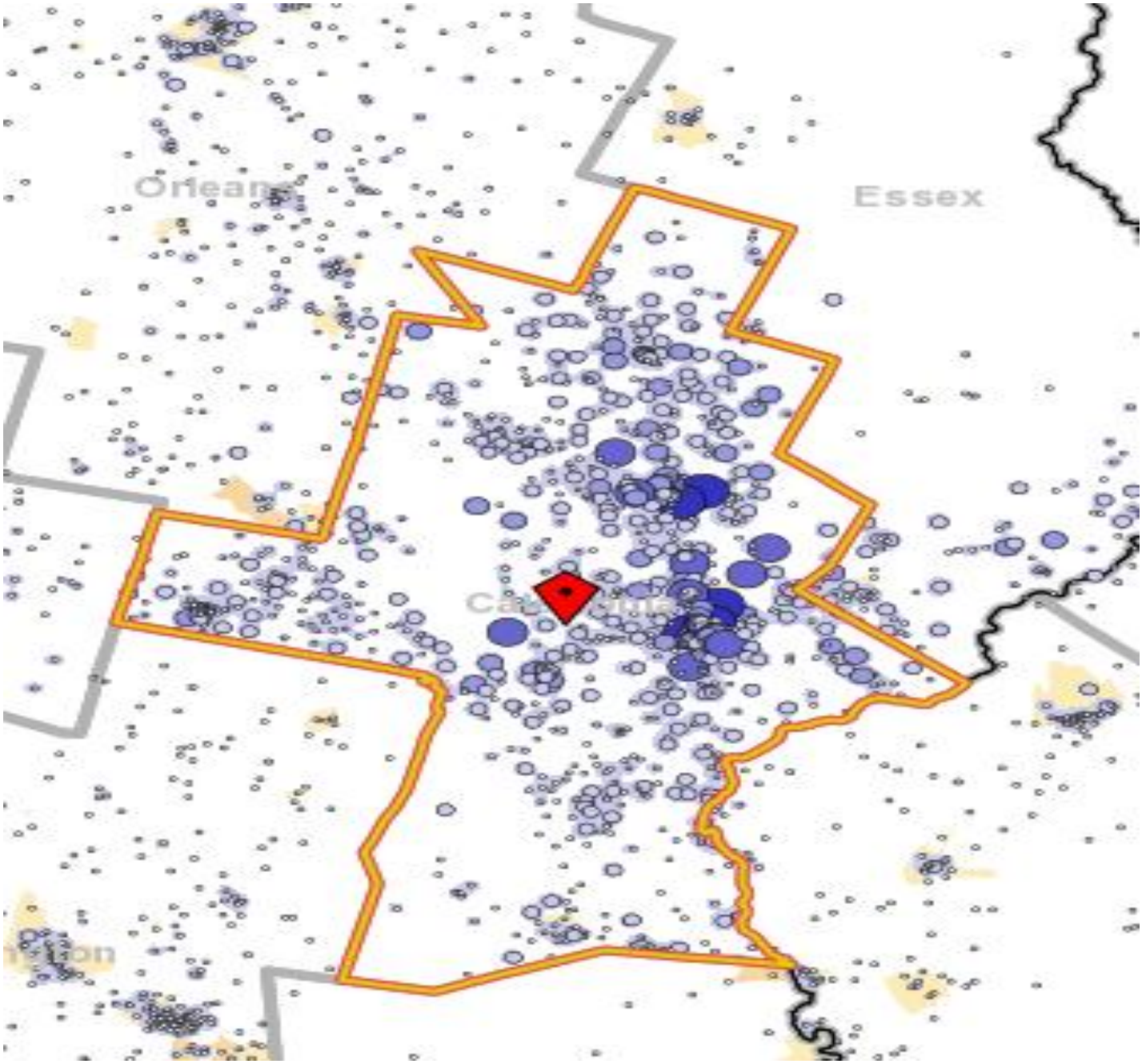

- 1 - 2 Jobs
- 3 - 19 Jobs
- 20 - 96 Jobs
- 97 - 302 Jobs
- 303 - 736 Jobs

Table 41 continued

Caledonia County Work Destination Report - Where Residents Work

The county work area profile report shows job data for workers employed in the county.

Caledonia County Residents - Number Employed *	2010		2009		2008	
	Count	Share	Count	Share	Count	Share
Total Employed	10,433	100.0%	10,333	100.0%	11,031	100.0%

Caledonia County Residents by Place of Employment

Where they work by City/Town/Village

	2010		2009		2008	
	Count	Share	Count	Share	Count	Share
St. Johnsbury CDP, VT	2,777	22.1%	2,507	20.2%	2,776	22.2%
Lyndonville village, VT	522	4.1%	746	6.0%	827	6.6%
Montpelier city, VT	335	2.7%	341	2.7%	340	2.7%
Newport city, VT	319	2.5%	333	2.7%	302	2.4%
Burlington city, VT	312	2.5%	314	2.5%	287	2.3%
Barre city, VT	291	2.3%	283	2.3%	248	2.0%
Hardwick, VT	180	1.4%	132	1.1%	156	1.2%
South Burlington city, VT	174	1.4%	175	1.4%	180	1.4%
Morrisville village, VT	159	1.3%	123	1.0%	115	0.9%
Danville, VT	157	1.2%	119	1.0%	141	1.1%
All Other Locations	7,366	58.5%	7,338	64.0%	7,142	57.1%

CDP - Census Designated Place

Where they work by County

	2010		2009		2008	
	Count	Share	Count	Share	Count	Share
Caledonia County, VT	6,564	52.1%	6,547	52.8%	6,798	54.3%
Washington County, VT	1,204	9.6%	1,165	9.4%	1,095	8.8%
Chittenden County, VT	810	6.4%	833	6.7%	727	5.8%
Grafton County, NH	737	5.9%	726	5.8%	804	6.4%
Orleans County, VT	704	5.6%	765	6.2%	714	5.7%
Windsor County, VT	582	4.6%	532	4.3%	487	3.9%
Lamoille County, VT	510	4.1%	462	3.7%	450	3.6%
Orange County, VT	392	3.1%	357	2.9%	441	3.5%
Rutland County, VT	197	1.6%	206	1.7%	185	1.5%
Franklin County, VT	141	1.1%	151	1.2%	167	1.3%
All Other Locations	751	6.0%	667	5.4%	646	5.2%

Where they work by State

	2010		2009		2008	
	Count	Share	Count	Share	Count	Share
Vermont	11,462	91.0%	11,319	91.2%	11,399	91.1%
New Hampshire	972	7.7%	955	7.7%	959	7.7%
New York	69	0.5%	72	0.6%	65	0.5%
Maine	22	0.2%	12	0.1%	24	0.2%
Connecticut	14	0.1%	18	0.1%	23	0.2%
Rhode Island	10	0.1%	4	0.0%	6	0.0%
New Jersey	6	0.0%	3	0.0%	8	0.1%
Pennsylvania	4	0.0%	6	0.0%	6	0.1%
Virginia	4	0.0%	3	0.0%	5	0.0%
California	3	0.0%	3	0.0%	1	0.0%
All Other Locations	26	0.2%	16	0.1%	18	0.2%

Sources

U.S. Census Bureau, Local Employment Dynamics (LED), http://lehd.did.census.gov/led/datatools/datatools.html

OnTheMap, Origin-Destination Database, 2nd quarter employment data

QWI Online, average quarterly data for the calendar year

Table 41 continued

Caledonia County Work Destination Report - Where Residents Work

The county work area profile report shows job data for workers employed in the county.

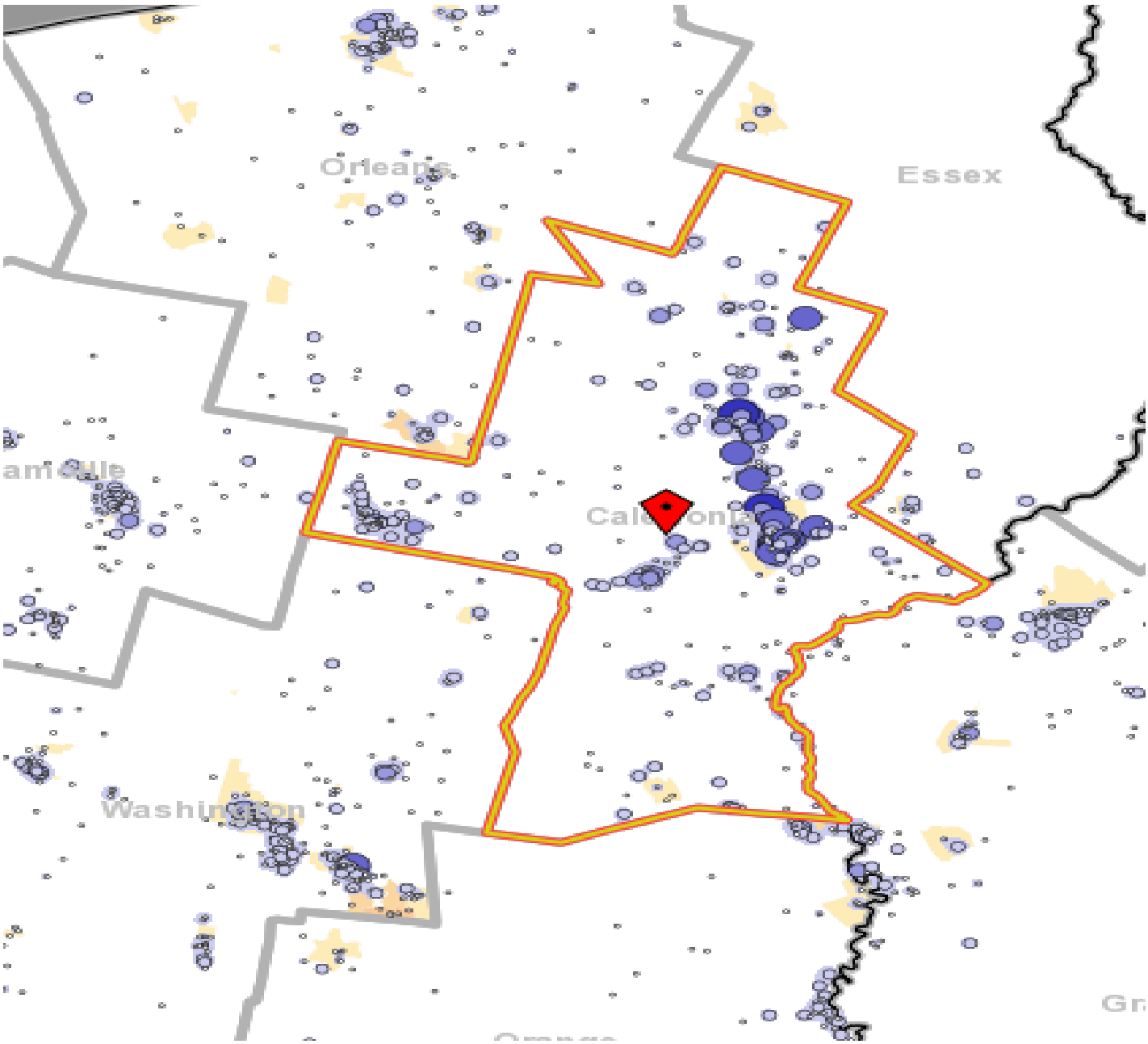

- 1 - 2 Jobs
- 3 - 19 Jobs
- 20 - 96 Jobs
- 97 - 302 Jobs
- 303 - 736 Jobs

Table 42

Chittenden County Work Area Profile Report

The county work area profile report shows job data for workers employed in the county.

Total All Jobs

	2010		2009		2008	
	Count	Share	Count	Share	Count	Share
Total All Jobs	94,036	100.0%	92,078	100.0%	95,542	100.0%

Jobs by Worker Age

	2010		2009		2008	
	Count	Share	Count	Share	Count	Share
Age 29 or younger	22,697	24.1%	22,640	24.6%	24,290	25.4%
Age 30 to 54	53,546	56.9%	53,118	57.7%	54,782	57.3%
Age 55 or older	17,793	18.9%	16,320	17.7%	16,470	17.2%

Jobs by Earnings Paid

	2010		2009		2008	
	Count	Share	Count	Share	Count	Share
$1,250 per month or less	21,947	23.3%	22,344	24.3%	23,716	24.8%
$1,251 to $3,333 per month	31,634	33.6%	32,277	35.1%	34,021	35.6%
More than $3,333 per month	40,455	43.0%	37,457	40.7%	37,805	39.6%

QWI Indicators - Private and Public Sectors*

	2010		2009		2008	
	Count	Share	Count	Share	Count	Share
Total Employment	94,251	100.0%	93,147	100.0%	96,661	100.0%
Net Job Change	664	0.7%	113	0.1%	-260	-0.3%
Job Creation (job gain)	4,575	4.9%	4,585	4.9%	4,482	4.6%
Separations, Stable Jobs	13,860	14.7%	13,933	15.0%	15,980	16.5%
New Hires, Stable Jobs	11,423	12.8%	10,547	11.3%	12,701	13.1%
Turnover	7.8%	n/a	7.6%	N/A	8.4%	N/A
Average Monthly Earnings, Stable Jobs	$3,979	n/a	$3,915	N/A	$3,923	N/A
Average Monthly Earnings, New Hires	$2,081	n/a	$2,004	N/A	$2,069	N/A

* Notes and definitions

Information is average quarterly data for the calendar year.

Total Employment: Total number of workers (jobs) who were employed by the same employer in both the current and previous quarter.

Net Job Change: The difference between current and previous employment at each business.

Job Creation: The number of new jobs created by new area businesses or the expansion of employment by existing firms.

Stable Job or Full-quarter employee: A job held by the same employee for the previous, current and subsequent quarters.

Separations: Total number of workers who were employed by a business in the current quarter, but not in the subsequent quarter.

New Hires: Total number of workers who were hired by a given employer and had not been employed by that employer during the past year.

Turnover: Turnover Rate = (1/2) x (full-quarter hires + full-quarter separations) / employment stable jobs

Avg Monthly Earnings: Total quarterly earnings of all full-quarter employees divided by the number of full-quarter employees, divided by 3.

Avg New Hire Earnings: Total quarterly earnings of all full-quarter new hires divided by the number of full-quarter new hires, divided by 3.

Table 42 continued

Chittenden County Work Area Profile Report

The county work area profile report shows job data for workers employed in the county.

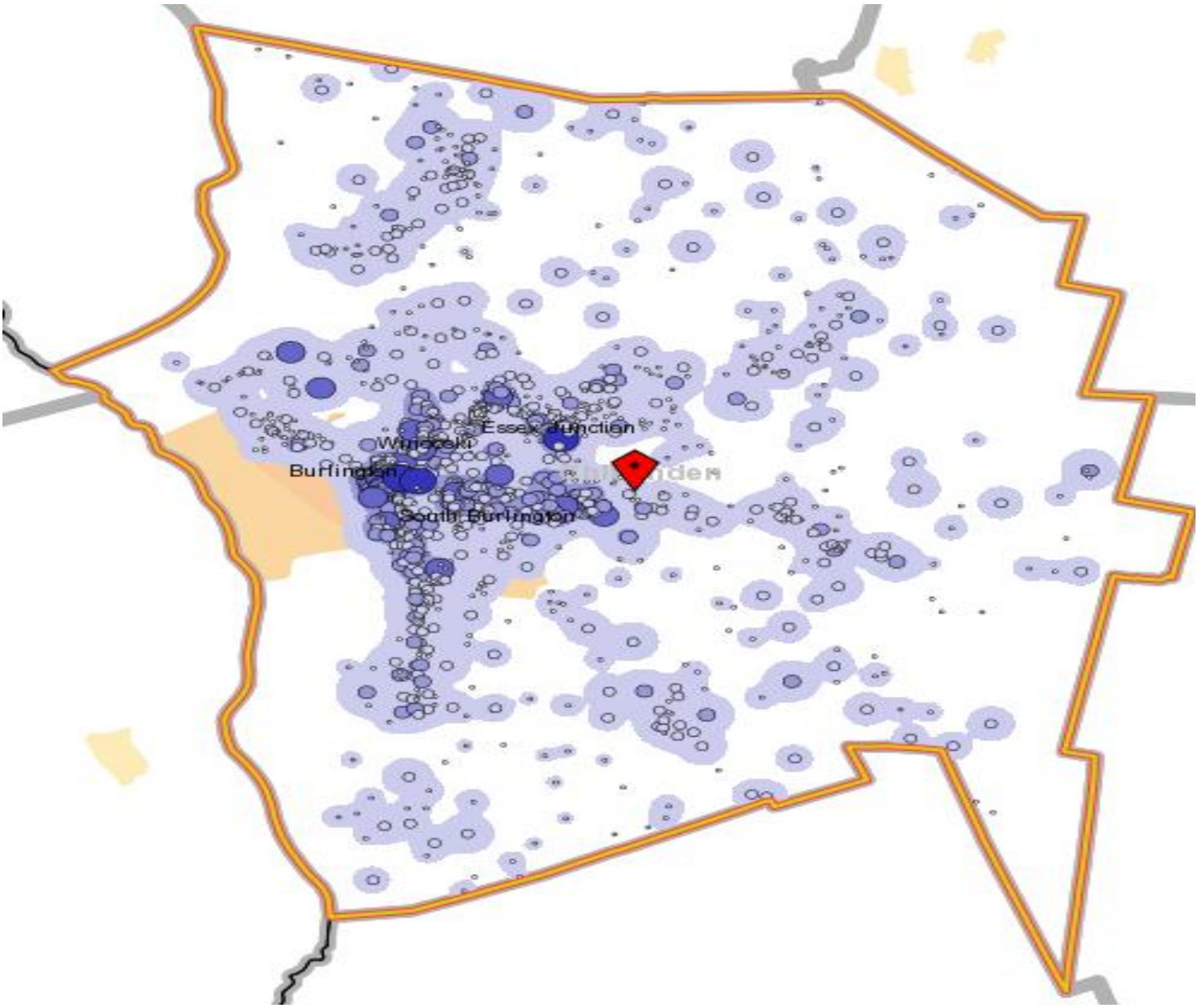

- 1 - 10 Jobs
- 11 - 145 Jobs
- 146 - 731 Jobs
- 732 - 2,309 Jobs
- 2,310 - 5,637 Jobs

Table 42 continued

Chittenden County Home Destination Report - Work to Home

The county Home Destination report and map show where workers employed in Chittenden County live.

Chittenden County Workers - All Jobs

	2010		2009		2008	
	Count	Share	Count	Share	Count	Share
Total All Jobs	94,036	100.0%	92,078	100.0%	95,542	100.0%

Chittenden Employees by Town of Residence

	2010		2009		2008	
	Count	Share	Count	Share	Count	Share
Burlington city, VT	14,480	15.4%	14,951	16.2%	15,634	16.4%
South Burlington city, VT	8,141	8.7%	7,700	8.4%	8,398	8.8%
Essex Junction village, VT	4,500	4.8%	4,350	4.7%	4,701	4.9%
Winooski city, VT	2,873	3.1%	2,934	3.2%	2,969	3.1%
St. Albans city, VT	1,206	1.3%	1,502	1.6%	1,333	1.4%
Milton CDP, VT	693	0.7%	608	0.7%	664	0.7%
Montpelier city, VT	661	0.7%	752	0.8%	615	0.6%
Rutland city, VT	657	0.7%	782	0.8%	672	0.7%
Jericho village, VT	637	0.7%	612	0.7%	632	0.7%
Barre city, VT	603	0.6%	731	0.8%	572	0.6%
All Other Locations	59,585	63.4%	57,255	62.2%	59,460	62.2%

CDP - Census Designated Place

Chittenden Employees by County of Residence

	2010		2009		2008	
	Count	Share	Count	Share	Count	Share
Chittenden County, VT	63,992	68.1%	62,392	67.8%	66,960	70.1%
Franklin County, VT	8,040	8.5%	7,600	8.3%	7,906	8.3%
Washington County, VT	4,309	4.6%	4,189	4.5%	4,077	4.3%
Addison County, VT	3,998	4.3%	4,138	4.5%	4,149	4.3%
Lamoille County, VT	2,193	2.3%	2,173	2.4%	1,904	2.0%
Rutland County, VT	2,168	2.3%	2,182	2.4%	2,167	2.3%
Grand Isle County, VT	1,711	1.8%	1,746	1.9%	1,723	1.8%
Orleans County, VT	849	0.9%	836	0.9%	777	0.8%
Caledonia County, VT	810	0.9%	833	0.9%	727	0.8%
Windsor County, VT	711	0.8%	783	0.9%	656	0.7%
All Other Locations	5,255	5.6%	5,206	5.7%	4,496	4.7%

Chittenden Employees by State of Residence

	2010		2009		2008	
	Count	Share	Count	Share	Count	Share
Vermont	90,364	96.1%	88,550	96.2%	92,475	96.8%
New York	1,679	1.8%	1,619	1.8%	1,498	1.6%
New Hampshire	704	0.7%	768	0.8%	601	0.6%
Massachusetts	597	0.6%	517	0.6%	423	0.4%
Connecticut	206	0.2%	195	0.2%	174	0.2%
Maine	144	0.2%	114	0.1%	129	0.1%
New Jersey	57	0.1%	89	0.1%	80	0.1%
Pennsylvania	56	0.1%	53	0.1%	50	0.1%
Maryland	31	0.0%	16	0.0%	5	0.0%
Rhode Island	23	0.0%	21	0.0%	30	0.0%
All Other Locations	175	0.2%	136	0.1%	77	0.1%

Table 42 continued

Chittenden County Home Destination Report - Work to Home

The county Home Destination report and map show where workers employed in Chittenden County live.

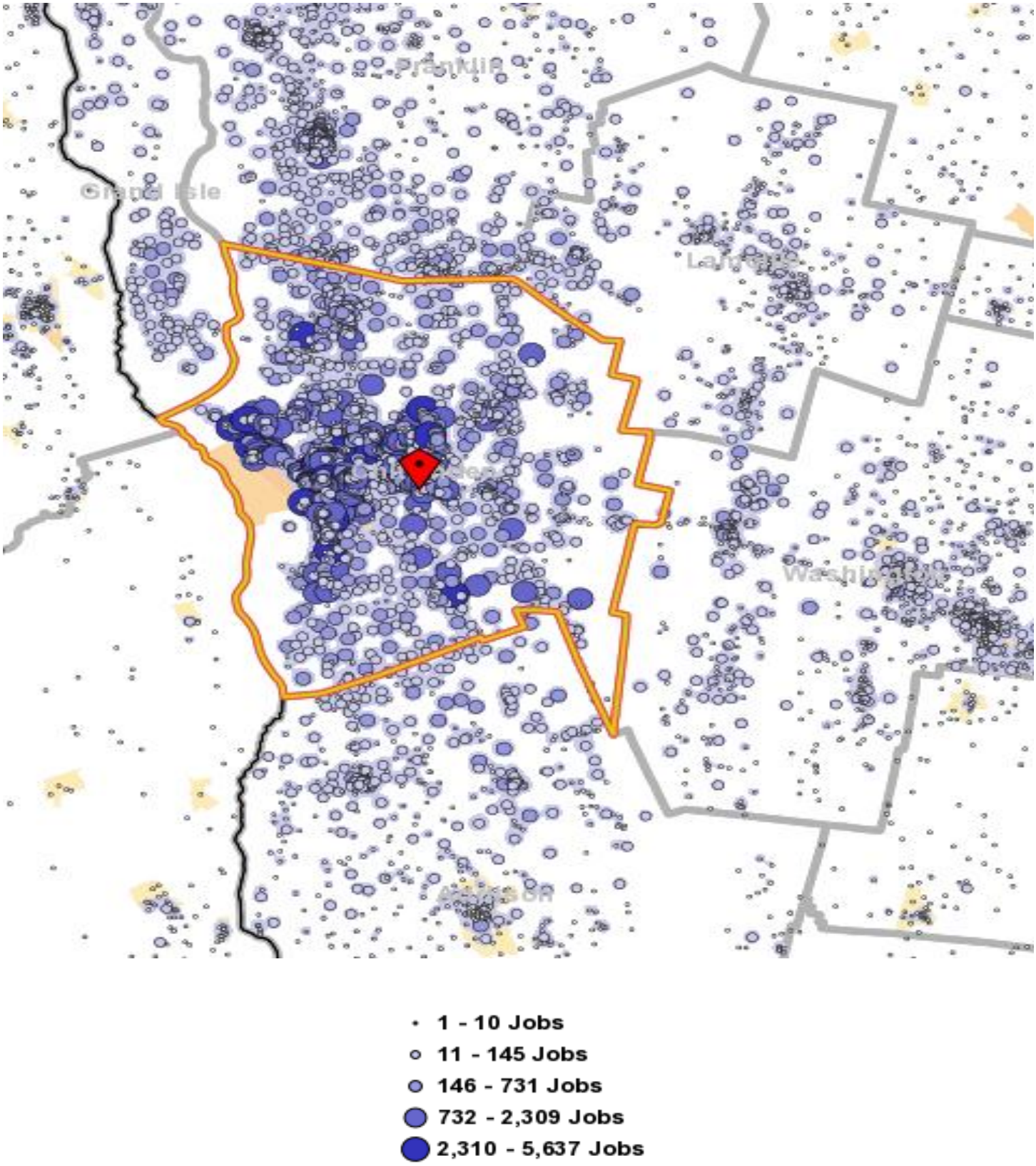

Table 42 continued

Chittenden County Work Destination Report - Where Residents Work

The county Work Destination report and map show where Chittenden County residents are employed.

Chittenden County Residents - Number Employed *

	2010		2009		2008	
	Count	Share	Count	Share	Count	Share
Total Employed	94,036	100.0%	92,078	100.0%	95,542	100.0%

Chittenden County Residents by Place of Employment

Where they work by City/Town/Village

	2010		2009		2008	
	Count	Share	Count	Share	Count	Share
Burlington city, VT	23,808	30.9%	22,159	29.6%	23,394	29.1%
South Burlington city, VT	11,205	14.5%	11,558	15.4%	12,317	15.3%
Essex Junction village, VT	5,327	6.9%	5,051	6.7%	6,009	7.5%
Winooski city, VT	2,274	2.9%	1,779	2.4%	2,382	3.0%
Montpelier city, VT	1,081	1.4%	1,140	1.5%	1,257	1.6%
Waterbury village, VT	784	1.0%	699	0.9%	707	0.9%
St. Albans city, VT	711	0.9%	656	0.9%	722	0.9%
Rutland city, VT	547	0.7%	580	0.8%	651	0.8%
Richmond, VT	403	0.5%	421	0.6%	364	0.5%
Barre city, VT	397	0.5%	478	0.6%	486	0.6%
All Other Locations	30,614	39.7%	30,389	40.5%	32,008	39.8%

Where they work by County

	2010		2009		2008	
	Count	Share	Count	Share	Count	Share
Chittenden County, VT	63,992	82.9%	62,392	83.3%	66,960	83.4%
Washington County, VT	3,342	4.3%	3,375	4.5%	3,651	4.5%
Franklin County, VT	2,035	2.6%	1,769	2.4%	1,910	2.4%
Windsor County, VT	1,448	1.9%	1,305	1.7%	1,473	1.8%
Addison County, VT	1,158	1.5%	1,169	1.6%	1,252	1.6%
Lamoille County, VT	898	1.2%	876	1.2%	1,008	1.3%
Rutland County, VT	887	1.1%	936	1.2%	1,020	1.3%
Bennington County, VT	446	0.6%	434	0.6%	376	0.5%
Windham County, VT	414	0.5%	361	0.5%	411	0.5%
Clinton County, NY	383	0.5%	352	0.5%	295	0.4%
All Other Locations	2,148	2.8%	1,941	2.6%	1,941	2.4%

Where they work by State

	2010		2009		2008	
	Count	Share	Count	Share	Count	Share
Vermont	75,569	97.9%	73,546	98.2%	79,062	98.5%
New York	862	1.1%	745	1.0%	640	0.8%
New Hampshire	170	0.2%	174	0.2%	191	0.2%
Connecticut	111	0.1%	110	0.1%	108	0.1%
Maine	65	0.1%	57	0.1%	71	0.1%
New Jersey	43	0.1%	29	0.0%	37	0.0%
Rhode Island	39	0.1%	36	0.0%	40	0.0%
Pennsylvania	34	0.0%	31	0.0%	20	0.0%
District of Columbia	32	0.0%	-	-	-	-
California	25	0.0%	22	0.0%	11	0.0%
All Other Locations	201	0.3%	160	0.2%	117	0.1%

Sources

U.S. Census Bureau, Local Employment Dynamics (LED), http://lehd.did.census.gov/led/datatools/datatools.html
OnTheMap, Origin-Destination Database, 2nd quarter employment data
QWI Online, average quarterly data for the calendar year

Table 42 continued

Chittenden County Work Destination Report - Where Residents Work

The county Work Destination report and map show where Chittenden County residents are employed.

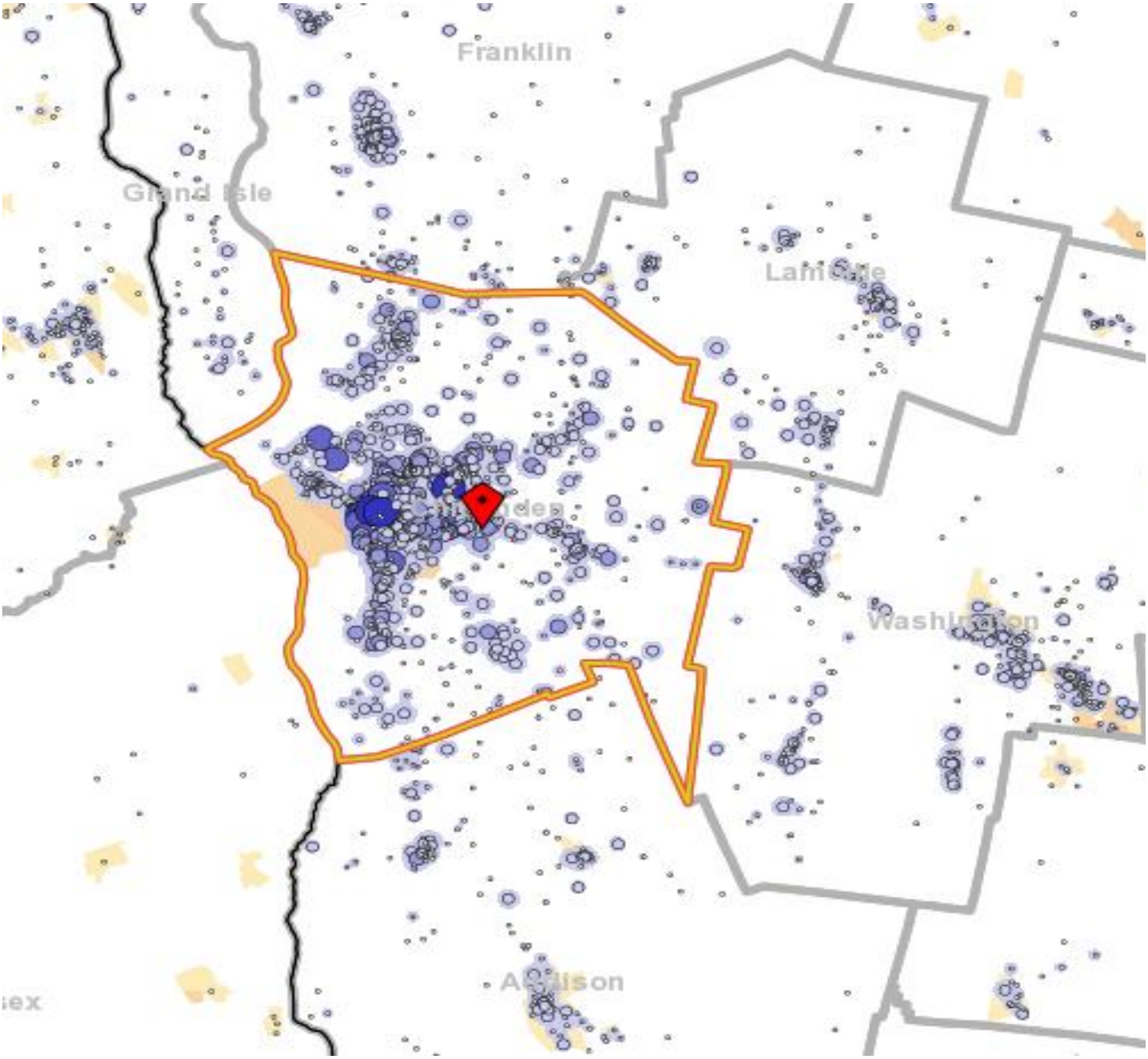

- 1 - 10 Jobs
- 11 - 145 Jobs
- 146 - 731 Jobs
- 732 - 2,309 Jobs
- 2,310 - 5,637 Jobs

Table 43

Essex County Work Area Profile Report

The county work area profile report shows job data for workers employed in the county.

Total All Jobs

	2010		2009		2008	
	Count	Share	Count	Share	Count	Share
Total All Jobs	919	100.0%	1,038	100.0%	1,131	100.0%

Jobs by Worker Age

	2010		2009		2008	
	Count	Share	Count	Share	Count	Share
Age 29 or younger	129	14.0%	321	19.5%	310	20.1%
Age 30 to 54	550	59.8%	937	56.8%	857	55.6%
Age 55 or older	240	26.1%	392	23.8%	374	24.3%

Jobs by Earnings Paid

	2010		2009		2008	
	Count	Share	Count	Share	Count	Share
$1,250 per month or less	286	31.1%	526	31.9%	516	33.5%
$1,251 to $3,333 per month	378	41.1%	751	45.5%	670	43.5%
More than $3,333 per month	255	27.7%	373	22.6%	355	23.0%

QWI Indicators - Private and Public Sectors*

	2010		2009		2008	
	Count	Share	Count	Share	Count	Share
Total Employment	796	100.0%	997	100.0%	1,108	100.0%
Net Job Change	7	0.9%	-42	-4.2%	-7	-0.6%
Job Creation (job gain)	74	9.3%	65	6.5%	76	6.9%
Separations, Stable Jobs	171	21.5%	206	20.7%	209	18.9%
New Hires, Stable Jobs	112	14.1%	96	9.6%	137	12.4%
Turnover	10.5%	n/a	10.2%	N/A	8.6%	N/A
Ave Monthly Earnings, Stable Jobs	$2,047	n/a	$1,967	N/A	$2,086	N/A
Ave Monthly Earnings, New Hires	$1,456	n/a	$1,483	N/A	$1,430	N/A

* Notes and definitions

Information is average quarterly data for the calendar year.

Total Employment: Total number of workers (jobs) who were employed by the same employer in both the current and previous quarter.

Net Job Change: The difference between current and previous employment at each business.

Job Creation: The number of new jobs created by new area businesses or the expansion of employment by existing firms.

Stable Job or Full-quarter employee: A job held by the same employee for the previous, current and subsequent quarters.

Separations: Total number of workers who were employed by a business in the current quarter, but not in the subsequent quarter.

New Hires: Total number of workers who were hired by a given employer and had not been employed by that employer during the past year.

Turnover: Turnover Rate = (1/2) x (full-quarter hires + full-quarter separations) / employment stable jobs

Avg Monthly Earnings: Total quarterly earnings of all full-quarter employees divided by the number of full-quarter employees, divided by 3.

Avg New Hire Earnings: Total quarterly earnings of all full-quarter new hires divided by the number of full-quarter new hires, divided by 3.

Table 43 continued

Essex County Work Area Profile Report

The county work area profile report shows job data for workers employed in the county.

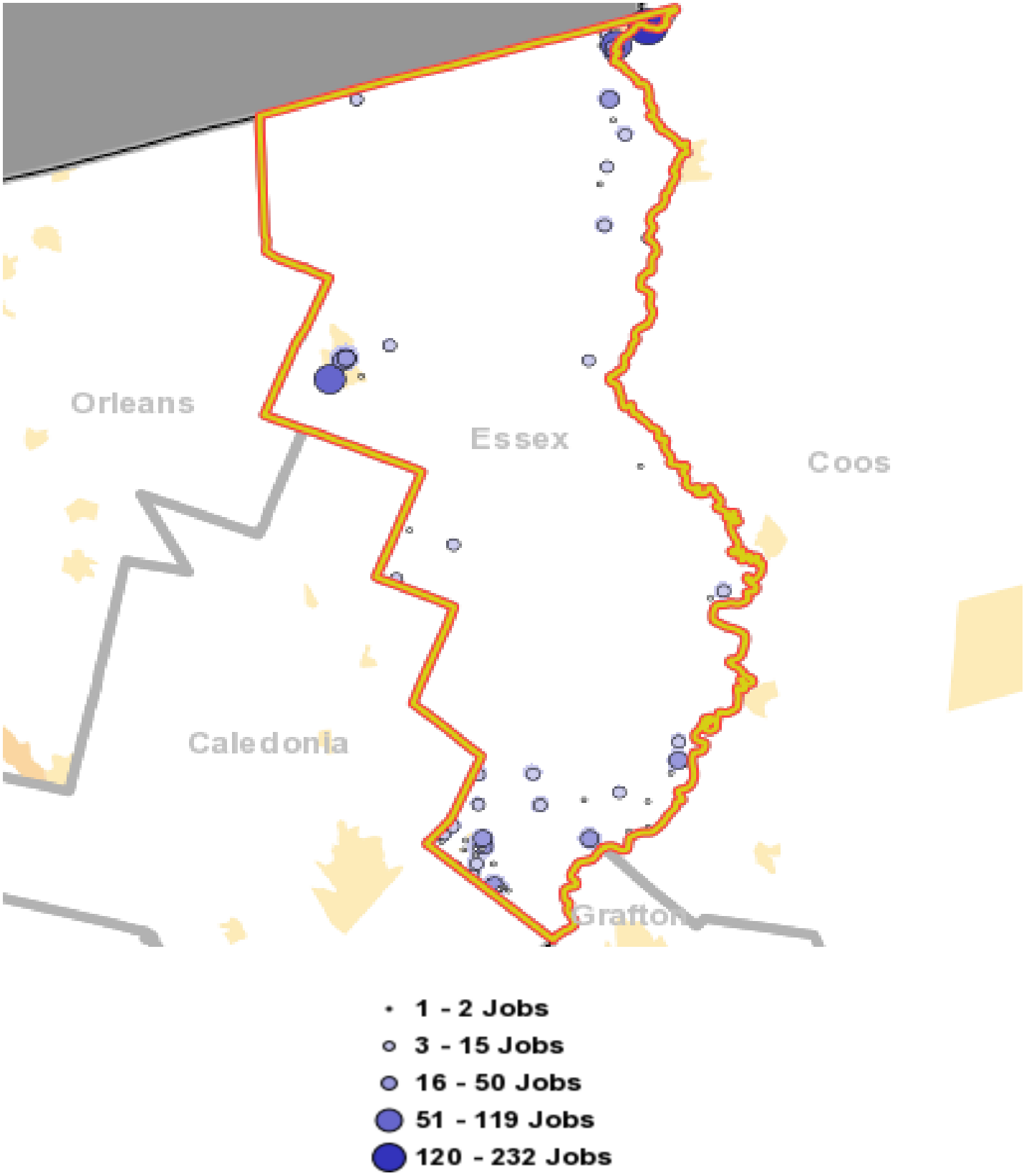

Table 43 continued

Essex County Home Destination Report - Work to Home

The county Home Destination report and map show where workers employed in Essex County live.

Essex County Workers - All Jobs

	2010		2009		2008	
	Count	Share	Count	Share	Count	Share
Total All Jobs	919	100.0%	1,038	100.0%	1,131	100.0%

Essex Employees by Town of Residence

	2010		2009		2008	
	Count	Share	Count	Share	Count	Share
Island Pond CDP, VT	80	8.7%	80	7.7%	91	8.0%
St. Johnsbury CDP, VT	40	4.4%	36	3.5%	39	3.4%
Canaan VT	36	3.9%	38	3.7%	30	2.7%
Beecher Falls VT	22	2.4%	17	1.6%	20	1.8%
Colebrook, NH	20	2.2%	62	6.0%	44	3.9%
Newport city, VT	20	2.2%	18	1.7%	36	3.2%
West Stewartstown CDP	7	0.8%	n/a	n/a	8	0.7%
Lancaster CDP, NH	6	0.7%	27	2.6%	11	1.0%
Berlin city, NH	5	0.5%	39	3.8%	1	0.1%
Groveton CDP, NH	5	0.5%	3	0.3%	15	1.3%
All Other Locations	678	73.8%	718	69.2%	836	73.9%

CDP - Census Designated Place

Essex Employees by County of Residence

	2010		2009		2008	
	Count	Share	Count	Share	Count	Share
Essex County, VT	443	48.2%	494	47.6%	439	38.8%
Coos County, NH	165	18.0%	242	23.3%	247	21.8%
Orleans County, VT	113	12.3%	106	10.2%	183	16.2%
Caledonia County, VT	112	12.2%	119	11.5%	127	11.2%
Lamoille County, VT	16	1.7%	6	0.6%	8	0.7%
Grafton County, NH	15	1.6%	16	1.5%	24	2.1%
Chittenden County, VT	10	1.1%	2	0.2%	2	0.2%
Somerset County, ME	8	0.9%	6	0.6%	0	0.0%
Oxford County, ME	6	0.7%	4	0.4%	16	1.4%
Washington County, VT	6	0.7%	10	1.0%	28	2.5%
All Other Locations	25	2.7%	33	3.2%	57	5.0%

Essex Employees by State of Residence

	2010		2009		2008	
	Count	Share	Count	Share	Count	Share
Vermont	706	76.8%	745	71.8%	794	70.2%
New Hampshire	184	20.0%	265	25.5%	285	25.2%
Maine	17	1.8%	15	1.4%	16	1.4%
California	2	0.2%	0	0.0%	0	0.0%
Massachusetts	2	0.2%	3	0.3%	19	1.7%
Rhode Island	2	0.2%	1	1.0%	0	0.0%
Texas	2	0.2%	3	0.3%	3	0.3%
Delaware	1	0.1%	0	0.0%	0	0.0%
Michigan	1	0.1%	0	0.0%	0	0.0%
Oklahoma	1	0.1%	0	0.0%	0	0.0%
All Other Locations	1	0.1%	6	0.6%	14	1.2%

Table 43 continued

Essex County Home Destination Report - Work to Home

The county Home Destination report and map show where workers employed in Essex County live.

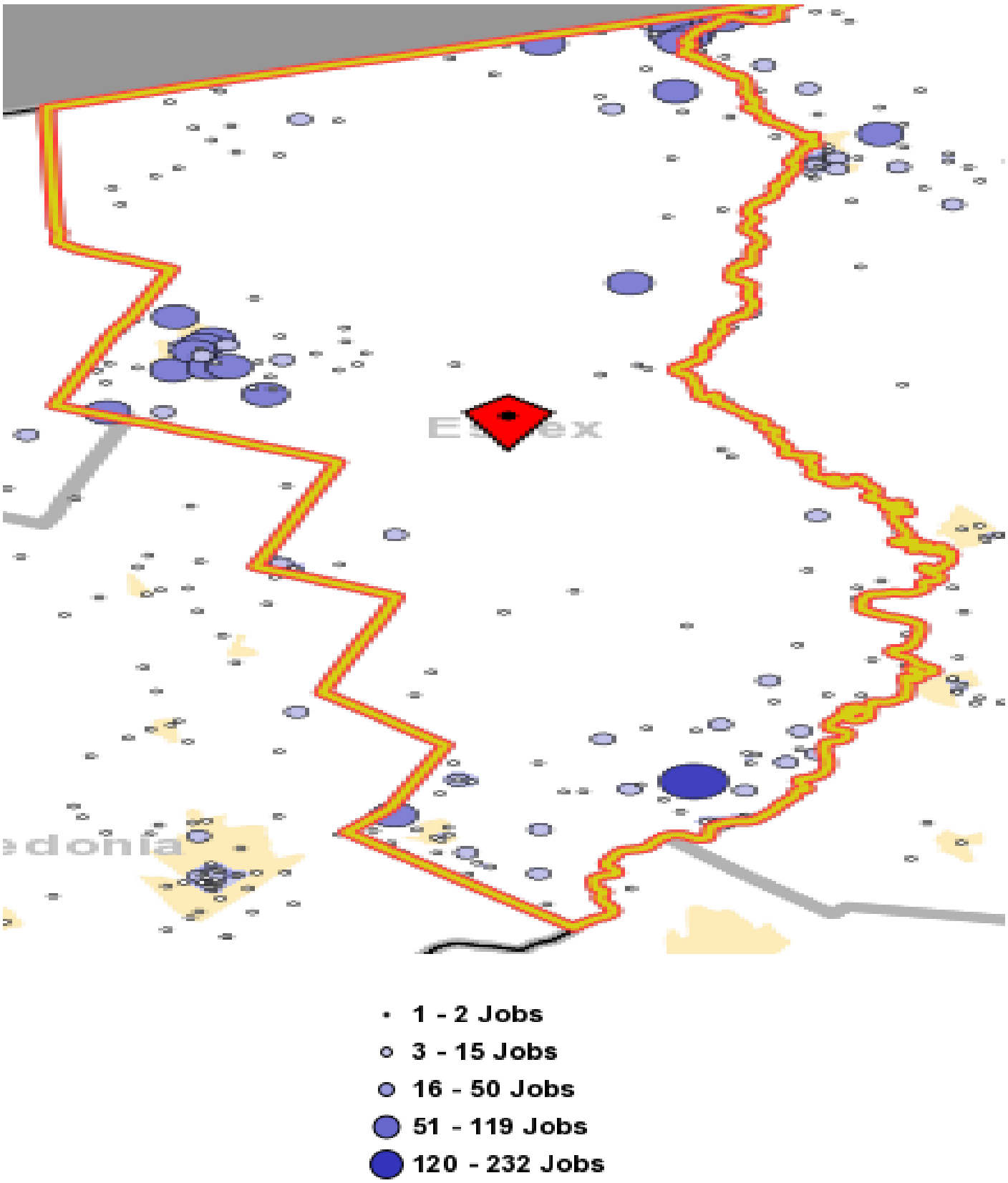

Table 43 continued

Essex County Work Destination Report - Where Residents Work

The county Work Destination report and map show where Essex County residents are employed.

Essex County Residents - Number Employed *

	2010		2009		2008	
	Count	Share	Count	Share	Count	Share
Total Employed	919	100.0%	1,038	100.0%	1,131	100.0%

Essex County Residents by Place of Employment

Where they work by City/Town/Village

	2010		2009		2008	
	Count	Share	Count	Share	Count	Share
St. Johnsbury CDP, VT	230	9.7%	235	10.1%	217	9.6%
Island Pond CDP, VT	135	5.7%	61	2.6%	65	2.9%
Newport city, VT	107	4.5%	117	5.0%	97	4.3%
Lancaster CDP, NH	102	4.3%	77	3.3%	73	3.2%
Littleton CDP, NH	80	3.4%	73	3.1%	69	3.1%
Colebrook CDP, NH	66	2.8%	64	2.7%	65	2.9%
Beecher Falls, VT	66	2.8%	104	4.5%	88	4.2%
Canaan CDP, VT	60	2.5%	62	2.7%	57	2.5%
Montpelier city, VT	46	1.9%	42	1.8%	27	1.2%
Lyndonville village, VT	44	1.9%	43	1.8%	68	3.0%
All Other Locations	1,432	60.5%	1,451	62.3%	1,431	63.4%

CDP - Census Designated Place

Where they work by County

	2010		2009		2008	
	Count	Share	Count	Share	Count	Share
Coos County, NH	518	21.9%	469	20.1%	503	22.3%
Caledonia County, VT	488	20.6%	467	20.1%	471	20.9%
Essex County, VT	443	18.7%	494	21.2%	439	19.5%
Grafton County, NH	209	8.8%	178	7.6%	192	8.5%
Orleans County, VT	197	8.3%	235	10.1%	217	9.6%
Chittenden County, VT	94	4.0%	103	4.4%	88	3.9%
Washington County, VT	91	3.8%	93	4.0%	74	3.3%
Windsor County, VT	86	3.6%	69	3.0%	55	2.4%
Rutland County, VT	47	2.0%	40	1.7%	47	2.1%
Franklin County, VT	30	1.3%	30	1.3%	34	1.5%
All Other Locations	165	7.0%	151	6.5%	137	6.1%

Where they work by State

	2010		2009		2008	
	Count	Share	Count	Share	Count	Share
Vermont	1,566	66.1%	1,614	69.3%	1,505	66.7%
New Hampshire	755	31.9%	679	29.2%	716	31.7%
New York	20	0.8%	23	1.0%	14	0.6%
Connecticut	6	0.3%	1	0.1%	1	0.0%
Maine	5	0.2%	3	0.2%	7	0.3%
New Jersey	3	0.1%	2	0.1%	4	0.2%
Florida	2	0.1%	0	0.0%	2	0.1%
Ohio	2	0.1%	0	0.0%	0	0.0%
Alaska	1	0.0%	0	0.0%	0	0.0%
California	1	0.0%	0	0.0%	1	0.0%
All Other Locations	7	0.3%	7	0.2%	7	0.3%

Sources

U.S. Census Bureau, Local Employment Dynamics (LED), http://lehd.did.census.gov/led/datatools/datatools.html

OnTheMap, Origin-Destination Database, 2nd quarter employment data

QWI Online, average quarterly data for the calendar year

Table 43 continued

Essex County Work Destination Report - Where Residents Work

The county Work Destination report and map show where Essex County residents are employed.

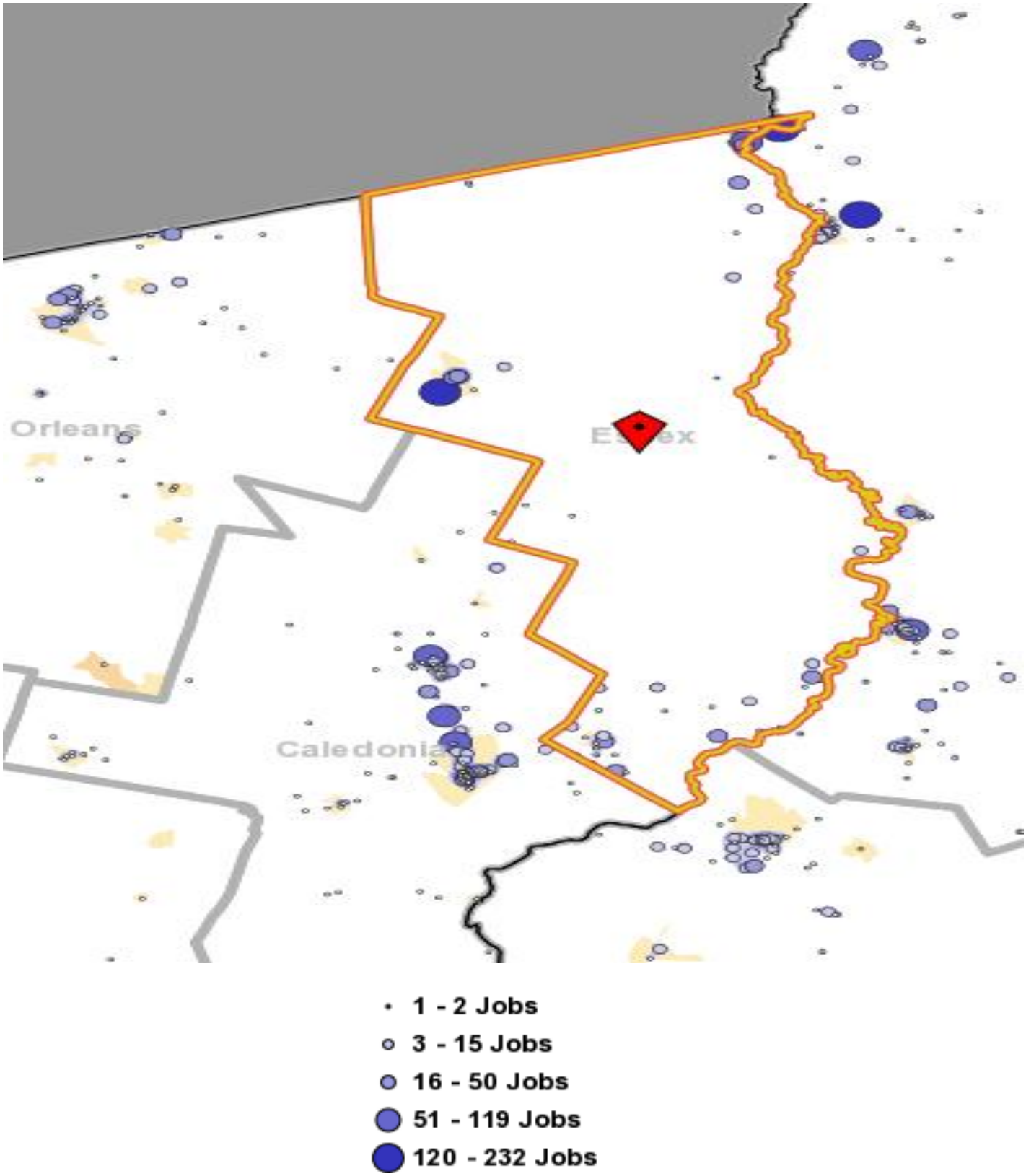

Table 44

Franklin County Work Area Profile Report

The county work area profile report shows job data for workers employed in the county.

Total All Jobs

	2010		2009		2008	
	Count	Share	Count	Share	Count	Share
Total All Jobs	15,637	100.0%	14,316	100.0%	14,623	100.0%

Jobs by Worker Age

	2010		2009		2008	
	Count	Share	Count	Share	Count	Share
Age 29 or younger	3,489	22.3%	3,344	23.4%	3,597	24.6%
Age 30 to 54	8,923	57.1%	8,093	56.5%	8,197	56.1%
Age 55 or older	3,225	20.6%	2,879	20.1%	2,829	19.3%

Jobs by Earnings Paid

	2010		2009		2008	
	Count	Share	Count	Share	Count	Share
$1,250 per month or less	3,946	25.2%	3,755	26.2%	4,099	28.0%
$1,251 to $3,333 per month	6,322	40.4%	6,367	44.5%	6,399	43.8%
More than $3,333 per month	5,369	34.3%	4,194	29.3%	4,125	28.2%

QWI Indicators - Private and Public Sectors*

	2010		2009		2008	
	Count	Share	Count	Share	Count	Share
Total Employment	14,607	100.0%	14,624	100.0%	14,950	100.0%
Net Job Change	117	1.2%	-397	-2.7%	N/A	N/A
Job Creation (job gain)	791	5.2%	713	4.9%	843	5.6%
Separations, Stable Jobs	2,209	14.7%	3,183	21.8%	2,839	19.0%
New Hires, Stable Jobs	1,701	11.3%	1,919	13.1%	2,110	14.1%
Turnover	8.1%	n/a	9.1%	N/A	9.8%	N/A
Average Monthly Earnings, Stable Jobs	$2,948	n/a	$3,222	N/A	$2,838	N/A
Average Monthly Earnings, New Hires	$1,772	n/a	$1,949	N/A	$1,916	N/A

* Notes and definitions

Information is average quarterly data for the calendar year.

Total Employment: Total number of workers (jobs) who were employed by the same employer in both the current and previous quarter.

Net Job Change: The difference between current and previous employment at each business.

Job Creation: The number of new jobs created by new area businesses or the expansion of employment by existing firms.

Stable Job or Full-quarter employee: A job held by the same employee for the previous, current and subsequent quarters.

Separations: Total number of workers who were employed by a business in the current quarter, but not in the subsequent quarter.

New Hires: Total number of workers who were hired by a given employer and had not been employed by that employer during the past year.

Turnover: Turnover Rate = (1/2) x (full-quarter hires + full-quarter separations) / employment stable jobs

Avg Monthly Earnings: Total quarterly earnings of all full-quarter employees divided by the number of full-quarter employees, divided by 3.

Avg New Hire Earnings: Total quarterly earnings of all full-quarter new hires divided by the number of full-quarter new hires, divided by 3.

Table 44 continued

Franklin County Work Area Profile Report

The county work area profile report shows job data for workers employed in the county.

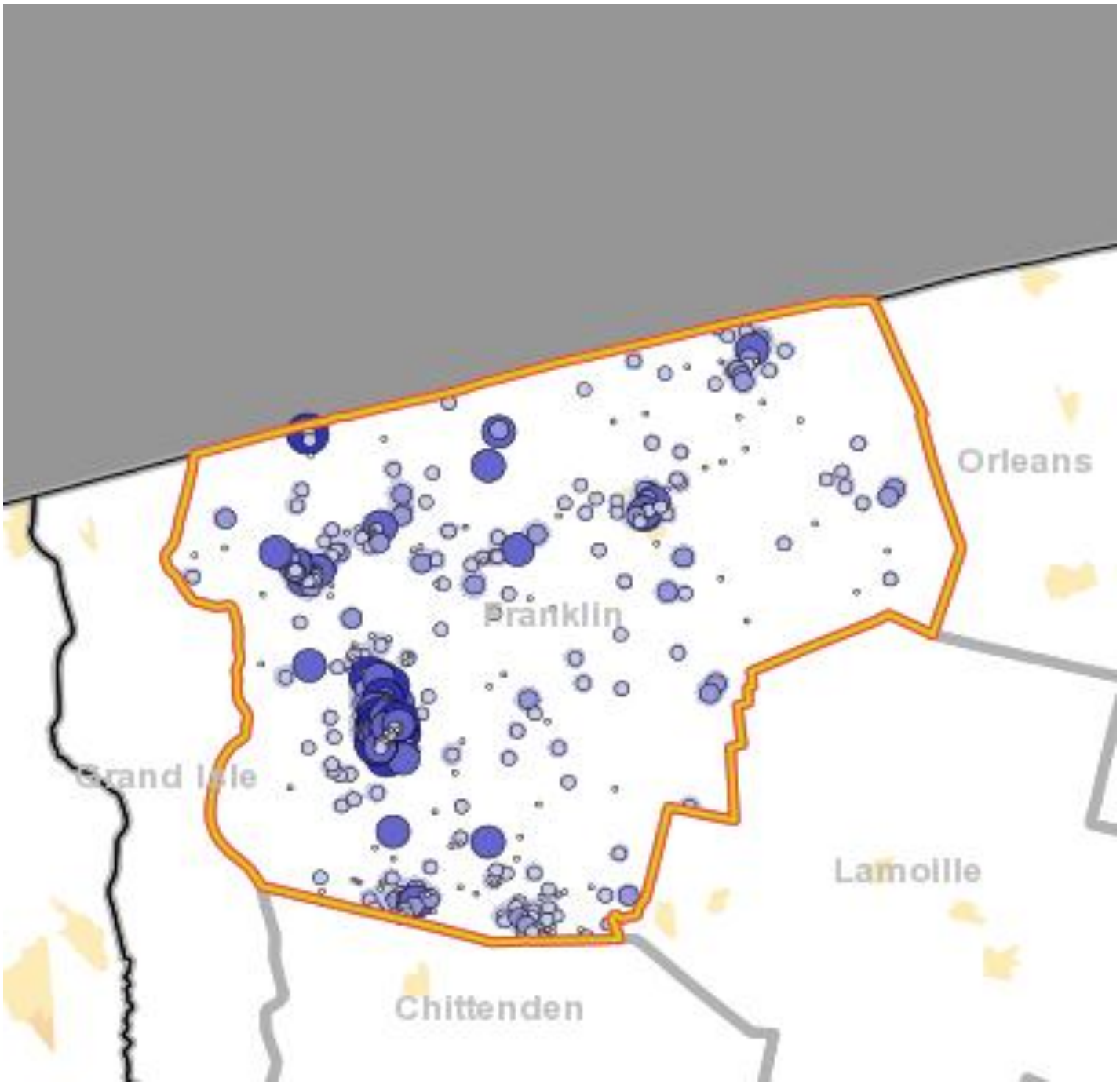

- 1 - 2 Jobs
- 3 - 20 Jobs
- 21 - 98 Jobs
- 99 - 307 Jobs
- 308 - 750 Jobs

Table 44 continued

Franklin County Home Destination Report - Work to Home

The county Home Destination report and map show where workers employed in Franklin County live.

Franklin County Workers - All Jobs

	2010		2009		2008	
	Count	Share	Count	Share	Count	Share
Total All Jobs	15,637	100.0%	14,316	100.0%	14,623	100.0%

Franklin Employees by Town of Residence

	2010		2009		2008	
	Count	Share	Count	Share	Count	Share
St. Albans city, VT	1,566	10.0%	1,895	13.2%	1,811	12.4%
Swanton village, VT	706	4.5%	650	4.5%	661	4.5%
Enosburg Falls village, VT	432	2.8%	407	2.8%	407	2.8%
Burlington city, VT	366	2.3%	332	2.3%	402	2.7%
Richford CDP, VT	313	2.0%	339	2.4%	340	2.3%
South Burlington city, VT	189	1.2%	165	1.2%	205	1.4%
Essex Junction village, VT	123	0.8%	109	0.8%	101	0.7%
Winooski city, VT	101	0.6%	103	0.7%	85	0.6%
Barre city, VT	79	0.5%	78	0.5%	73	0.5%
Rutland city, VT	74	0.5%	66	0.5%	40	0.3%
All Other Locations	11,688	74.7%	10,172	71.1%	10,498	71.7%

CDP - Census Designated Place

Franklin Employees by County of Residence

	2010		2009		2008	
	Count	Share	Count	Share	Count	Share
Franklin County	10,448	66.8%	9,763	68.2%	10,209	69.8%
Chittenden County	2,035	13.0%	1,769	12.4%	1,910	13.1%
Grand Isle County	447	2.9%	377	2.6%	395	2.7%
Washington County	422	2.7%	395	2.8%	414	2.8%
Lamoille County	341	2.2%	339	2.4%	291	2.0%
Rutland County	289	1.8%	266	1.9%	184	1.3%
Clinton County, NY	240	1.5%	158	1.1%	132	0.9%
Orleans County	231	1.5%	245	1.7%	218	1.5%
Bennington County	197	1.3%	180	1.3%	125	0.9%
Addison County	184	1.2%	163	1.1%	114	0.8%
All Other Locations	803	5.1%	661	4.6%	631	4.3%

Franklin Employees by State of Residence

	2010		2009		2008	
	Count	Share	Count	Share	Count	Share
Vermont	14,966	95.7%	13,839	96.7%	14,234	97.3%
New York	427	2.7%	298	2.1%	269	1.8%
New Hampshire	132	0.8%	90	0.6%	84	0.6%
Massachusetts	28	0.2%	24	0.2%	15	0.1%
Maine	13	0.1%	18	0.1%	5	0.0%
New Jersey	13	0.1%	3	0.0%	-	-
Pennsylvania	8	0.1%	11	0.1%	1	0.0%
California	5	0.0%	5	0.0%	-	-
Illinois	5	0.0%	-	-	-	-
Texas	5	0.0%	2	0.0%	-	-
All Other Locations	35	0.2%	26	0.1%	15	0.1%

Table 44 continued

Franklin County Home Destination Report - Work to Home

The county Home Destination report and map show where workers employed in Franklin County live.

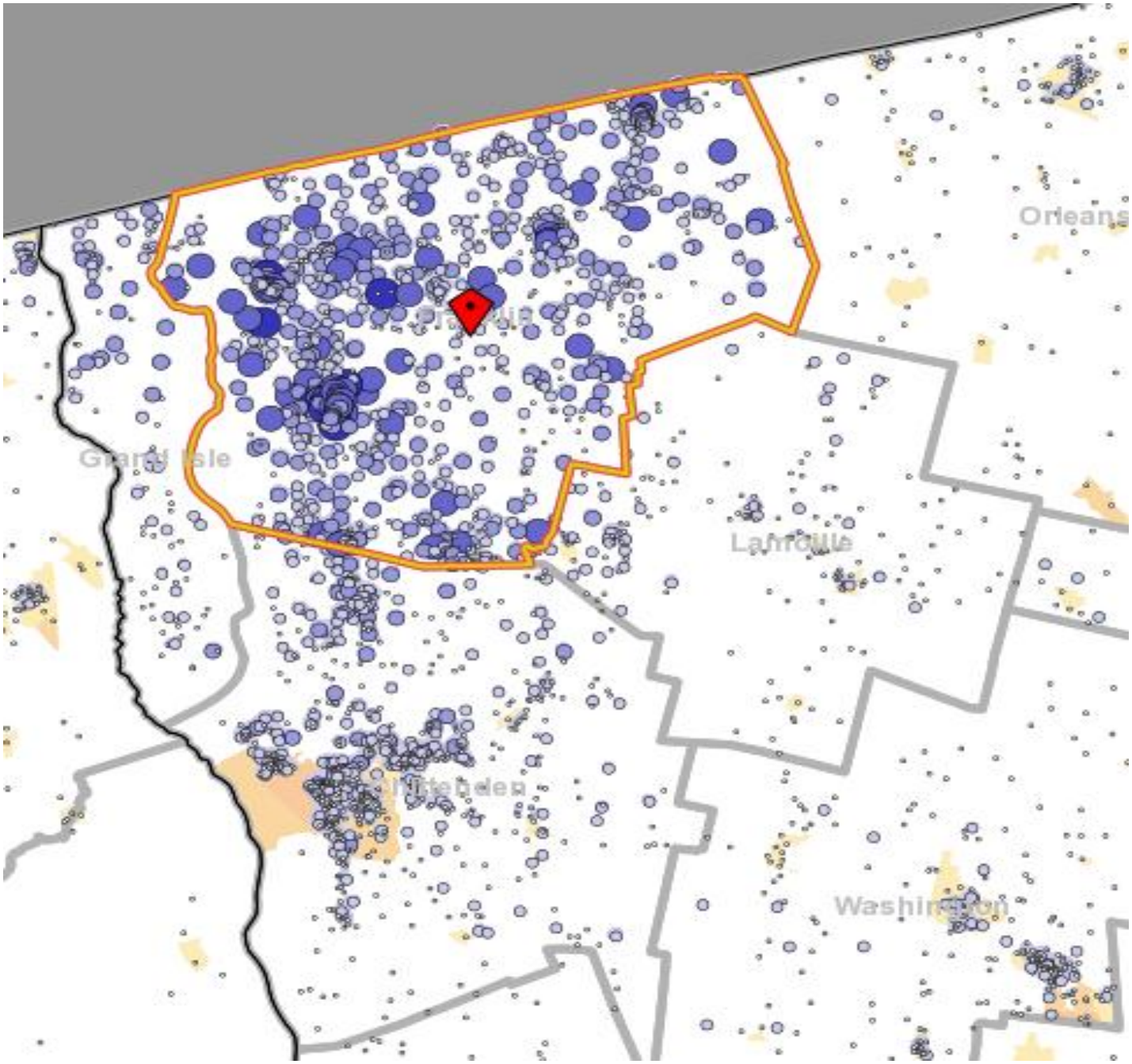

- 1 - 2 Jobs
- 3 - 20 Jobs
- 21 - 98 Jobs
- 99 - 307 Jobs
- 308 - 750 Jobs

Table 44 continued

Franklin County Work Destination Report - Where Residents Work

The county Work Destination report and map show where Franklin County residents are employed.

Franklin County Residents - Number Employed *

	2010		2009		2008	
	Count	Share	Count	Share	Count	Share
Total All Jobs	15,637	100.0%	14,316	100.0%	14,623	100.0%

Franklin County Residents by Place of Employment

Where they work by City/Town/Village

	2010		2009		2008	
	Count	Share	Count	Share	Count	Share
St. Albans city, VT	2,954	13.5%	3,111	15.2%	3,336	15.5%
Burlington city, VT	2,222	10.2%	2,001	9.8%	1,965	9.2%
South Burlington city, VT	1,483	6.8%	1,391	6.8%	1,384	6.4%
Essex Junction village, VT	864	4.0%	849	4.2%	1,057	4.9%
Enosburg Falls village, VT	738	3.4%	673	3.3%	649	3.0%
Swanton village, VT	499	2.3%	516	2.5%	557	2.6%
Richford CDP, VT	379	1.7%	264	1.3%	293	1.4%
Winooski city, VT	275	1.3%	202	1.0%	259	1.2%
Montpelier city, VT	205	0.9%	201	1.0%	212	1.0%
Rutland city, VT	182	0.8%	175	0.9%	188	0.9%
All Other Locations	12,035	55.1%	11,059	54.1%	11,570	53.9%

CDP - Census Designated Place

Where they work by County

	2010		2009		2008	
	Count	Share	Count	Share	Count	Share
Franklin County, VT	10,448	47.8%	9,763	47.8%	10,209	47.6%
Chittenden County, VT	8,040	36.8%	7,600	37.2%	7,906	36.8%
Washington County, VT	704	3.2%	696	3.4%	723	3.4%
Lamoille County, VT	513	2.3%	482	2.4%	556	2.6%
Windsor County, VT	445	2.0%	424	2.1%	415	1.9%
Rutland County, VT	279	1.3%	292	1.4%	299	1.4%
Orleans County, VT	220	1.0%	172	0.8%	194	0.9%
Clinton County, NY	189	0.9%	147	0.7%	197	0.9%
Addison County, VT	148	0.7%	187	0.9%	178	0.8%
Bennington County, VT	121	0.6%	109	0.5%	111	0.5%
All Other Locations	729	3.3%	570	2.8%	682	3.2%

Where they work by State

	2010		2009		2008	
	Count	Share	Count	Share	Count	Share
Vermont	21,268	97.4%	20,004	97.9%	20,958	97.6%
New York	344	1.6%	262	1.3%	320	1.5%
New Hampshire	60	0.3%	59	0.3%	69	0.3%
Connecticut	42	0.2%	29	0.1%	34	0.2%
Maine	30	0.1%	21	0.1%	21	0.1%
District of Columbia	9	0.0%	-	-	-	-
Florida	9	0.0%	5	0.0%	5	0.0%
Rhode Island	8	0.0%	9	0.0%	12	0.1%
Pennsylvania	7	0.0%	3	0.0%	7	0.0%
Alaska	5	0.0%	-	-	2	0.0%
All Other Locations	54	0.2%	50	0.2%	47	0.2%

Sources

U.S. Census Bureau, Local Employment Dynamics (LED), http://lehd.did.census.gov/led/datatools/datatools.html

OnTheMap, Origin-Destination Database, 2nd quarter employment data

QWI Online, average quarterly data for the calendar year

Table 44 continued

Franklin County Work Destination Report - Where Residents Work

The county Work Destination report and map show where Franklin County residents are employed.

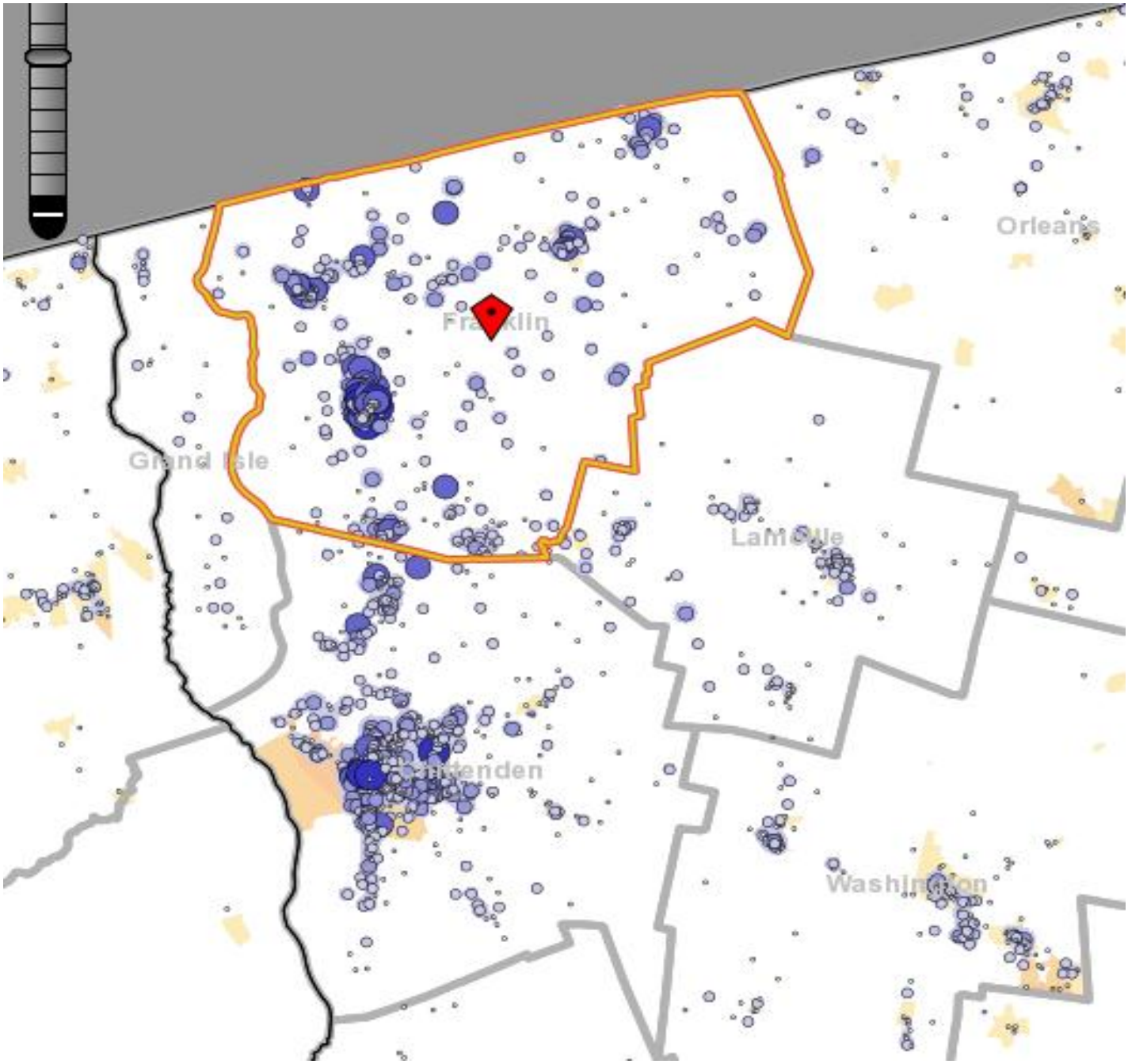

- 1 - 2 Jobs
- 3 - 20 Jobs
- 21 - 98 Jobs
- 99 - 307 Jobs
- 308 - 750 Jobs

Table 45

Grand Isle County Work Area Profile Report

The county work area profile report shows job data for workers employed in the county.

Total All Jobs

	2010		2009		2008	
	Count	Share	Count	Share	Count	Share
Total All Jobs	1,056	100.0%	966	100.0%	996	100.0%

Jobs by Worker Age

	2010		2009		2008	
	Count	Share	Count	Share	Count	Share
Age 29 or younger	213	20.2%	189	19.6%	200	20.1%
Age 30 to 54	576	54.5%	530	54.9%	546	54.8%
Age 55 or older	267	25.3%	247	25.6%	250	25.1%

Jobs by Earnings Paid

	2010		2009		2008	
	Count	Share	Count	Share	Count	Share
$1,250 per month or less	340	32.2%	326	33.7%	334	33.5%
$1,251 to $3,333 per month	405	38.4%	383	39.6%	413	41.5%
More than $3,333 per month	311	29.5%	257	26.6%	249	25.0%

QWI Indicators - Private and Public Sectors*

	2010		2009		2008	
	Count	Share	Count	Share	Count	Share
Total Employment	1,142	100.0%	1,065	100.0%	1,091	100.0%
Net Job Change	6	0.5%	54	5.1%	-16	-1.5%
Job Creation (job gain)	156	13.7%	181	17.0%	133	12.2%
Separations, Stable Jobs	336	29.4%	307	28.8%	338	31.0%
New Hires, Stable Jobs	212	18.6%	230	21.6%	201	18.4%
Turnover	14.6%	N/A	13.9%	N/A	14.5%	N/A
Average Monthly Earnings, Stable Jobs	$2,797	N/A	$2,669	N/A	$2,582	N/A
Average Monthly Earnings, New Hires	$2,381	N/A	$2,159	N/A	$1,506	N/A

* Notes and definitions

Information is average quarterly data for the calendar year.

Total Employment: Total number of workers (jobs) who were employed by the same employer in both the current and previous quarter.

Net Job Change: The difference between current and previous employment at each business.

Job Creation: The number of new jobs created by new area businesses or the expansion of employment by existing firms.

Stable Job or Full-quarter employee: A job held by the same employee for the previous, current and subsequent quarters.

Separations: Total number of workers who were employed by a business in the current quarter, but not in the subsequent quarter.

New Hires: Total number of workers who were hired by a given employer and had not been employed by that employer during the past year.

Turnover: Turnover Rate = (1/2) x (full-quarter hires + full-quarter separations) / employment stable jobs

Avg Monthly Earnings: Total quarterly earnings of all full-quarter employees divided by the number of full-quarter employees, divided by 3.

Avg New Hire Earnings: Total quarterly earnings of all full-quarter new hires divided by the number of full-quarter new hires, divided by 3.

Table 45 continued

Grand Isle County Work Area Profile Report

The county work area profile report shows job data for workers employed in the county.

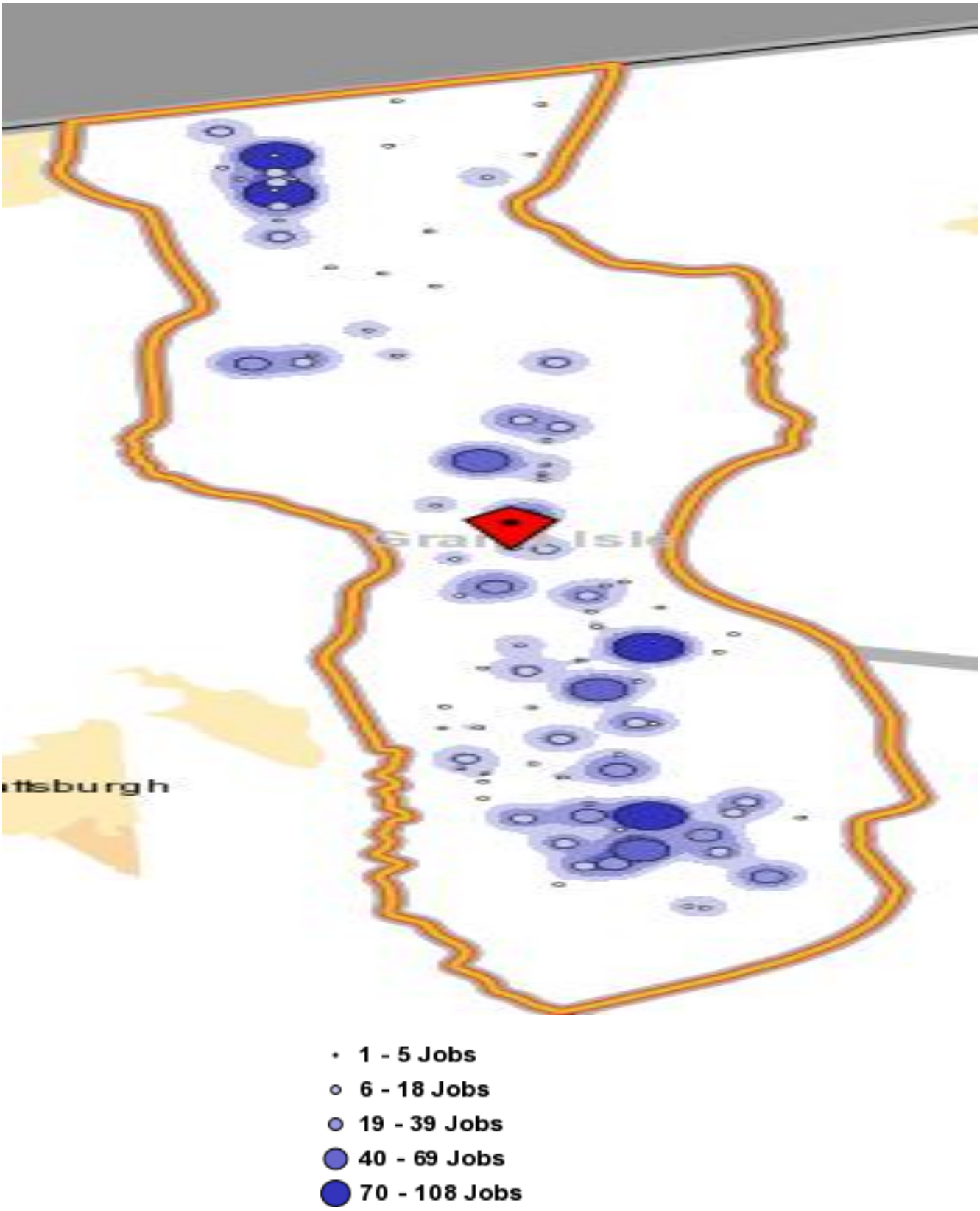

Table 45 continued

Grand Isle County Home Destination Analysis - Work to Home

The county Home Destination report and map show where workers employed in Grand Isle County live.

Grand Isle County Workers - All Jobs

	2010		2009		2008	
	Count	Share	Count	Share	Count	Share
Total All Jobs	1,056	100.0%	966	100.0%	996	100.0%

Grand Isle Employees by Town of Residence

	2010		2009		2008	
	Count	Share	Count	Share	Count	Share
Burlington city, VT	37	3.5%	34	3.5%	48	4.8%
Alburg village, VT	35	3.3%	32	3.3%	46	4.6%
St. Albans city, VT	14	1.3%	13	1.3%	7	0.7%
South Burlington city, VT	14	1.3%	23	2.4%	14	1.4%
Winooski city, VT	14	1.3%	17	1.8%	5	0.5%
Essex Junction village, VT	12	1.1%	18	1.9%	13	1.3%
Montpelier city, VT	10	0.9%	5	0.5%	4	0.4%
Rouses Point Village, NY	7	0.7%	3	0.3%	2	0.2%
Milton CDP, VT	6	0.6%	6	0.6%	7	0.7%
Barre, VT	4	0.4%	-	-	10	1.0%
All Other Locations	903	85.5%	815	84.3%	840	84.3%

CDP - Census Designated Place

Grand Isle Employees by County of Residence

	2010		2009		2008	
	Count	Share	Count	Share	Count	Share
Grand Isle County, VT	587	55.6%	580	60.0%	579	58.1%
Chittenden County, VT	185	17.5%	201	20.8%	188	18.9%
Franklin County, VT	84	8.0%	49	5.1%	73	7.3%
Clinton County, NY	38	3.6%	31	3.2%	41	4.1%
Washington County, VT	33	3.1%	17	1.8%	32	3.2%
Lamoille County, VT	26	2.5%	15	1.6%	17	1.7%
Orleans County, VT	12	1.1%	9	0.9%	4	0.4%
Rutland County, VT	11	1.0%	11	1.1%	10	1.0%
Essex County, NY	8	0.8%	6	0.6%	6	0.6%
Franklin County, NY	8	0.8%	4	0.4%	13	1.3%
All Other Locations	64	6.1%	43	4.4%	33	3.3%

Grand Isle Employees by State of Residence

	2010		2009		2008	
	Count	Share	Count	Share	Count	Share
Vermont	960	90.9%	905	93.7%	931	93.5%
New York	72	6.8%	46	4.8%	62	6.2%
Massachusetts	13	1.2%	3	0.3%	2	0.2%
New Hampshire	4	0.4%	4	0.4%	1	0.1%
Pennsylvania	2	0.2%	1	0.1%	-	-
Connecticut	1	0.1%	1	0.1%	-	-
Illinois	1	0.1%	-	-	-	-
Maryland	1	0.1%	1	0.1%	-	-
Oregon	1	0.1%	1	0.1%	-	-
South Carolina	1	0.1%	-	-	-	-
All Other Locations	0	0.0%	4	0.4%	0	0.0%

Table 45 continued

Grand Isle County Home Destination Analysis - Work to Home

The county Home Destination report and map show where workers employed in Grand Isle County live.

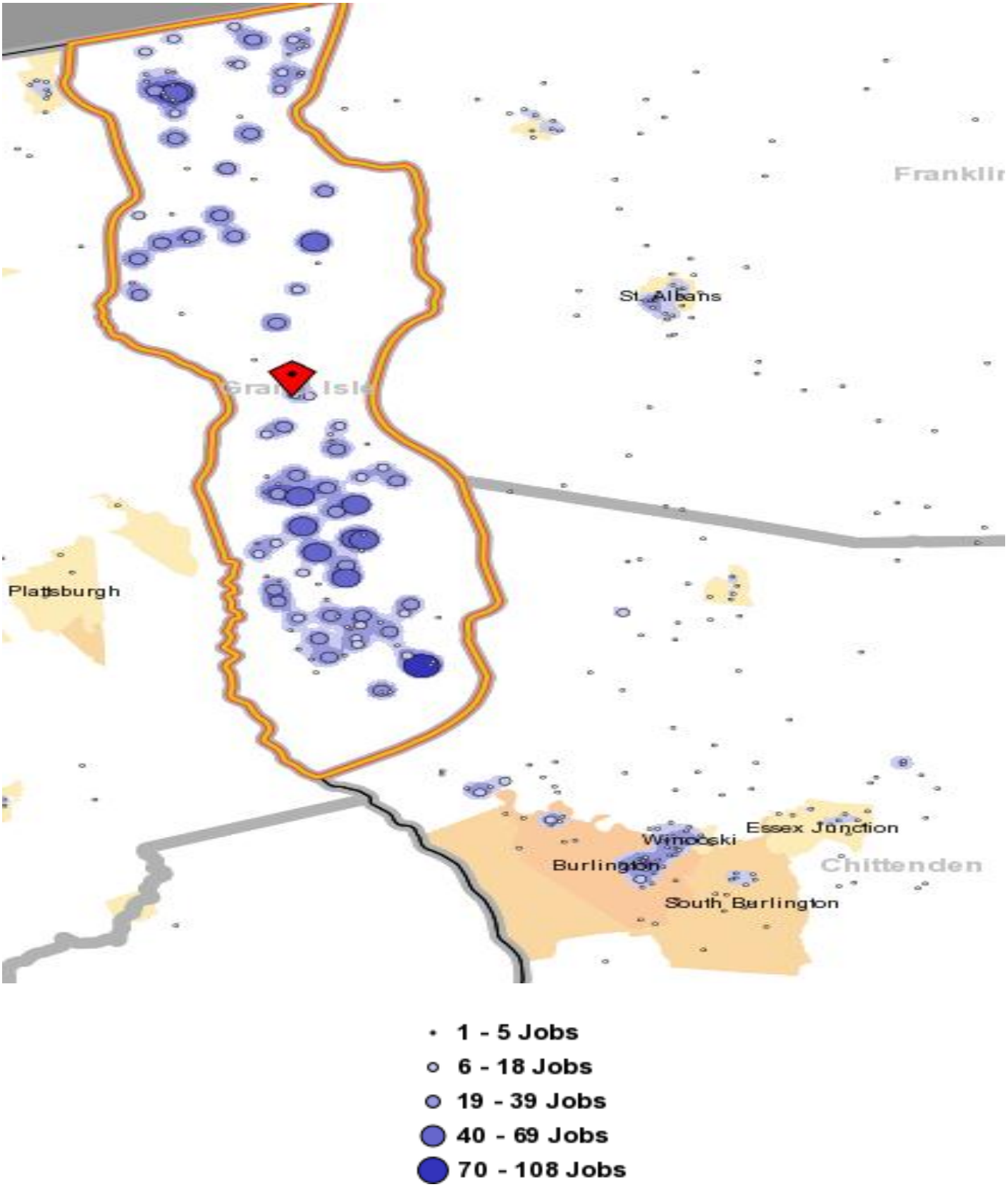

Table 45 continued

Grand Isle County Work Destination Report - Where Residents Work

The county Work Destination report and map show where Grand Isle County residents are employed.

Grand Isle County Residents - Number Employed *

	2010		2009		2008	
	Count	Share	Count	Share	Count	Share
Total Employed	1,056	100.0%	966	100.0%	996	100.0%

Grand Isle County Residents by Place of Employment

Where they work by City/Town/Village

	2010		2009		2008	
	Count	Share	Count	Share	Count	Share
Burlington city, VT	599	18.3%	590	18.4%	555	17.3%
South Burlington city, VT	292	8.9%	327	10.2%	292	9.1%
Essex Junction village, VT	143	4.4%	170	5.3%	186	5.8%
St. Albans city, VT	134	4.1%	115	3.6%	146	4.5%
Alburgh Village, VT	68	2.1%	19	0.6%	38	1.2%
Montpelier city, VT	62	1.9%	44	1.4%	46	1.4%
Winooski city, VT	60	1.8%	67	2.1%	62	1.9%
Waterbury village, VT	32	1.0%	24	0.8%	20	0.6%
Rutland city, VT	31	0.9%	30	0.9%	21	0.7%
Swanton village, VT	28	0.9%	38	1.2%	31	1.0%
All Other Locations	1,829	55.8%	1,774	55.4%	1,814	56.4%

Where they work by County

	2010		2009		2008	
	Count	Share	Count	Share	Count	Share
Chittenden County, VT	1,711	52.2%	1,746	54.6%	1,723	53.7%
Grand Isle County, VT	587	17.9%	580	18.1%	579	18.0%
Franklin County, VT	447	13.6%	377	11.8%	395	12.3%
Washington County, VT	145	4.4%	139	4.3%	120	3.7%
Clinton County, NY	96	2.9%	74	2.3%	106	3.3%
Windsor County, VT	70	2.1%	60	1.9%	69	2.1%
Rutland County, VT	45	1.4%	46	1.4%	38	1.2%
Lamoille County, VT	33	1.0%	30	0.9%	31	1.0%
Addison County, VT	31	0.9%	27	0.8%	23	0.7%
Caledonia County	19	0.6%	20	0.6%	15	0.5%
All Other Locations	94	2.9%	99	3.1%	112	3.5%

Where they work by State

	2010		2009		2008	
	Count	Share	Count	Share	Count	Share
Vermont	3,137	95.7%	3,083	96.4%	3,052	95.0%
New York	110	3.4%	95	3.0%	130	4.0%
New Hampshire	11	0.3%	2	0.1%	8	0.2%
Maine	5	0.2%	2	0.1%	4	0.1%
Connecticut	4	0.1%	7	0.2%	5	0.2%
Florida	2	0.1%	-	-	-	-
Pennsylvania	2	0.1%	-	-	2	0.1%
Alaska	1	0.0%	-	-	1	0.0%
District of Columbia	1	0.0%	-	-	-	-
Indiana	1	0.0%	-	-	-	-
All Other Locations	4	0.1%	9	0.2%	9	0.2%

Sources

U.S. Census Bureau, Local Employment Dynamics (LED), http://lehd.did.census.gov/led/datatools/datatools.html

OnTheMap, Origin-Destination Database, 2nd quarter employment data

QWI Online, average quarterly data for the calendar year

Table 45 continued

Grand Isle County Work Destination Report - Where Residents Work

The county Work Destination report and map show where Grand Isle County residents are employed.

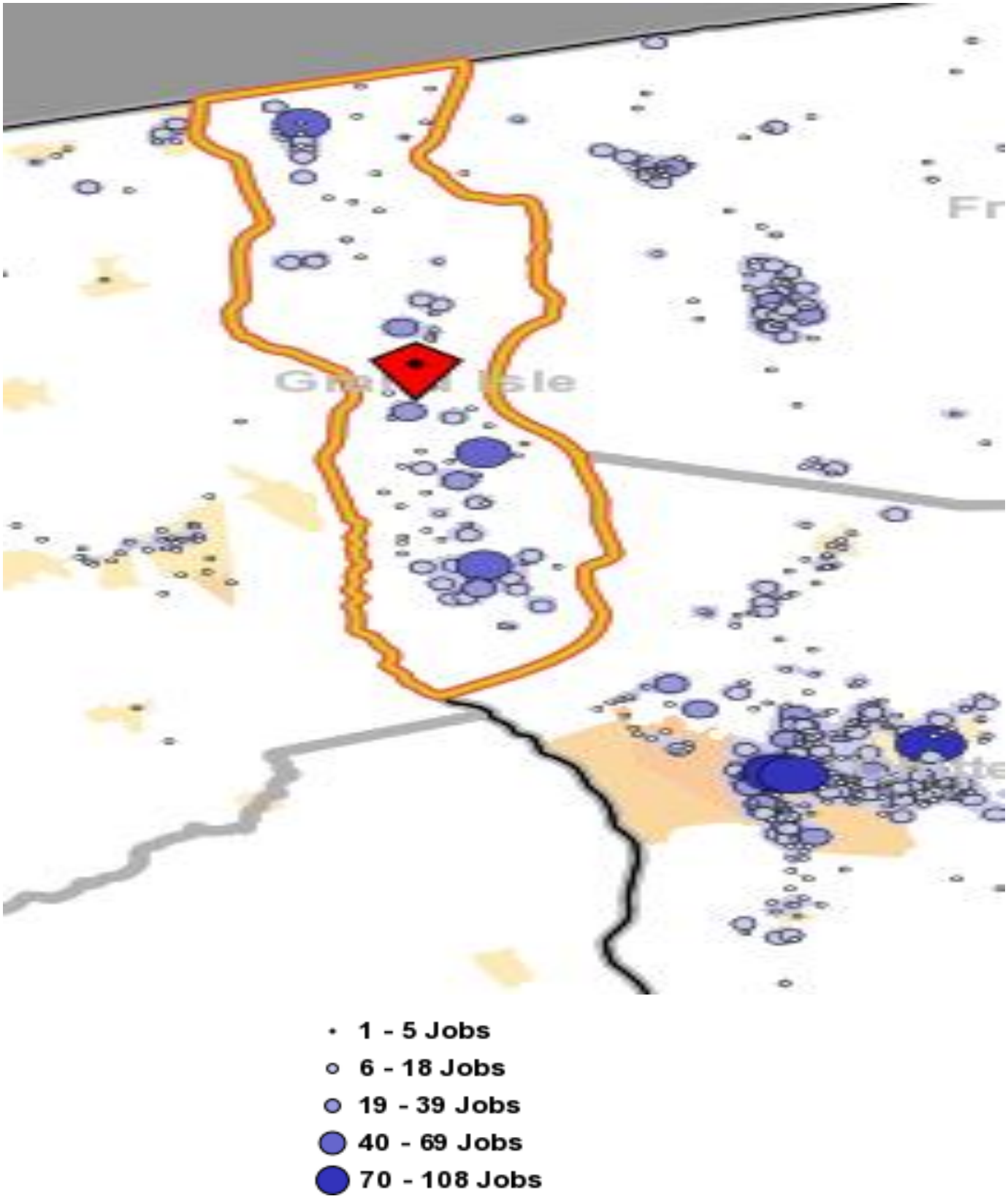

Table 46

Lamoille County Work Area Profile Report

The county work area profile report shows job data for workers employed in the county.

Total All Jobs

	2010		2009		2008	
	Count	Share	Count	Share	Count	Share
Total All Jobs	10,416	100.0%	10,226	100.0%	10,721	100.0%

Jobs by Worker Age

	2010		2009		2008	
	Count	Share	Count	Share	Count	Share
Age 29 or younger	2,753	26.4%	2,726	26.7%	2,979	27.8%
Age 30 to 54	5,630	54.1%	5,605	54.8%	5,731	53.5%
Age 55 or older	2,033	19.5%	1,895	18.5%	2,011	18.8%

Jobs by Earnings Paid

	2010		2009		2008	
	Count	Share	Count	Share	Count	Share
$1,250 per month or less	3,937	37.8%	3,947	38.6%	4,174	38.9%
$1,251 to $3,333 per month	3,948	37.9%	3,860	37.7%	4,098	38.2%
More than $3,333 per month	2,531	24.3%	2,419	23.7%	2,449	22.8%

QWI Indicators - Private and Public Sectors*

	2010		2009		2008	
	Count	Share	Count	Share	Count	Share
Total Employment	10,668	100.0%	10,510	100.0%	10,964	100.0%
Net Job Change	183	1.7%	22	0.2%	35	0.3%
Job Creation (job gain)	958	9.0%	869	8.3%	883	8.1%
Separations, Stable Jobs	2,211	20.7%	2,202	21.0%	2,518	23.0%
New Hires, Stable Jobs	1,655	15.5%	1,505	14.3%	1,871	17.1%
Turnover	11.4%	N/A	11.3%	N/A	12.2%	N/A
Average Monthly Earnings, Stable Jobs	$2,763	N/A	$2,747	N/A	$2,744	N/A
Average Monthly Earnings, New Hires	$1,666	N/A	$1,658	N/A	$1,760	N/A

* Notes and definitions

Information is average quarterly data for the calendar year.

Total Employment: Total number of workers (jobs) who were employed by the same employer in both the current and previous quarter.

Net Job Change: The difference between current and previous employment at each business.

Job Creation: The number of new jobs created by new area businesses or the expansion of employment by existing firms.

Stable Job or Full-quarter employee: A job held by the same employee for the previous, current and subsequent quarters.

Separations: Total number of workers who were employed by a business in the current quarter, but not in the subsequent quarter.

New Hires: Total number of workers who were hired by a given employer and had not been employed by that employer during the past year.

Turnover: Turnover Rate = (1/2) x (full-quarter hires + full-quarter separations) / employment stable jobs

Avg Monthly Earnings: Total quarterly earnings of all full-quarter employees divided by the number of full-quarter employees, divided by 3.

Avg New Hire Earnings: Total quarterly earnings of all full-quarter new hires divided by the number of full-quarter new hires, divided by 3.

Table 46 continued

Lamoille County Work Area Profile Report

The county work area profile report shows job data for workers employed in the county.

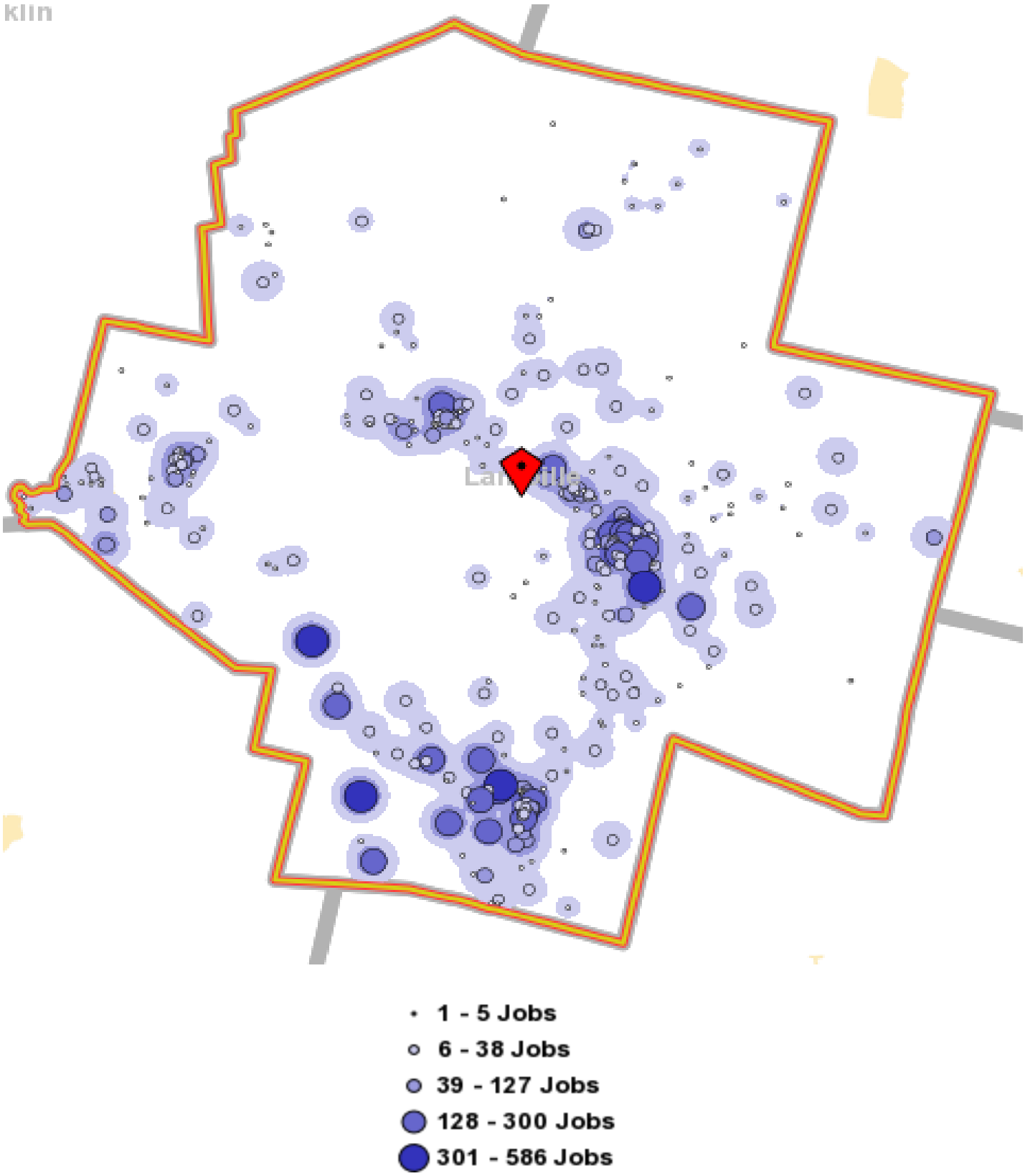

Table 46 continued

Lamoille County Home Destination Report - Work to Home

The county Home Destination report and map show where workers employed in Lamoille County live.

Lamoille County Workers - All Jobs

	2010		2009		2008	
	Count	Share	Count	Share	Count	Share
Total All Jobs	10,416	100.0%	10,226	100.0%	10,721	100.0%

Lamoille Employees by Town of Residence

	2010		2009		2008	
	Count	Share	Count	Share	Count	Share
Morrisville village, VT	645	6.2%	660	6.5%	598	5.6%
Johnson village, VT	275	2.6%	303	3.0%	285	2.7%
Burlington city, VT	154	1.5%	149	1.5%	206	1.9%
Hyde Park village, VT	134	1.3%	120	1.2%	133	1.2%
Jeffersonville village, VT	129	1.2%	103	1.0%	118	1.1%
Montpelier city, VT	116	1.1%	137	1.3%	123	1.2%
Waterbury village, VT	101	1.0%	80	0.8%	113	1.1%
Hardwick CDP, VT	97	0.9%	95	0.9%	91	0.8%
Stowe CDP, VT	97	0.9%	103	1.0%	101	0.9%
Barre city, VT	82	0.8%	98	1.0%	108	1.0%
All Other Locations	8,586	82.4%	8,378	81.9%	8,845	82.6%

CDP - Census Designated Place

Lamoille Employees by County of Residence

	2010		2009		2008	
	Count	Share	Count	Share	Count	Share
Lamoille County, VT	6,259	60.1%	6,281	61.4%	6,263	58.4%
Chittenden County, VT	898	8.6%	876	8.6%	1,008	9.4%
Washington County, VT	892	8.6%	852	8.3%	1,086	10.1%
Franklin County, VT	513	4.9%	482	4.7%	556	5.2%
Caledonia County, VT	510	4.9%	462	4.5%	450	4.2%
Orleans County, VT	485	4.7%	470	4.6%	444	4.1%
Rutland County, VT	100	1.0%	110	1.1%	132	1.2%
Windsor County, VT	74	0.7%	59	0.6%	52	0.5%
Grafton County, NH	65	0.6%	42	0.4%	44	0.4%
Addison County, VT	62	0.6%	56	0.5%	93	0.9%
All Other Locations	558	5.4%	536	5.2%	593	5.5%

Lamoille Employees by State of Residence

	2010		2009		2008	
	Count	Share	Count	Share	Count	Share
Vermont	9,984	95.9%	9,850	96.3%	10,292	96.0%
New Hampshire	129	1.2%	114	1.1%	113	1.1%
New York	116	1.1%	121	1.2%	160	1.5%
Massachusetts	73	0.7%	67	0.7%	73	0.7%
Maine	37	0.4%	35	0.3%	23	0.2%
Connecticut	19	0.2%	12	0.1%	19	0.2%
New Jersey	5	0.0%	4	0.0%	11	0.1%
Pennsylvania	15	0.1%	4	0.0%	9	0.1%
Maryland	5	0.0%	3	0.0%	2	0.0%
Arizona	5	0.0%	-	-	-	-
All Other Locations	28	0.3%	16	0.1%	19	0.2%

Table 46 continued

Lamoille County Home Destination Report - Work to Home

The county Home Destination report and map show where workers employed in Lamoille County live.

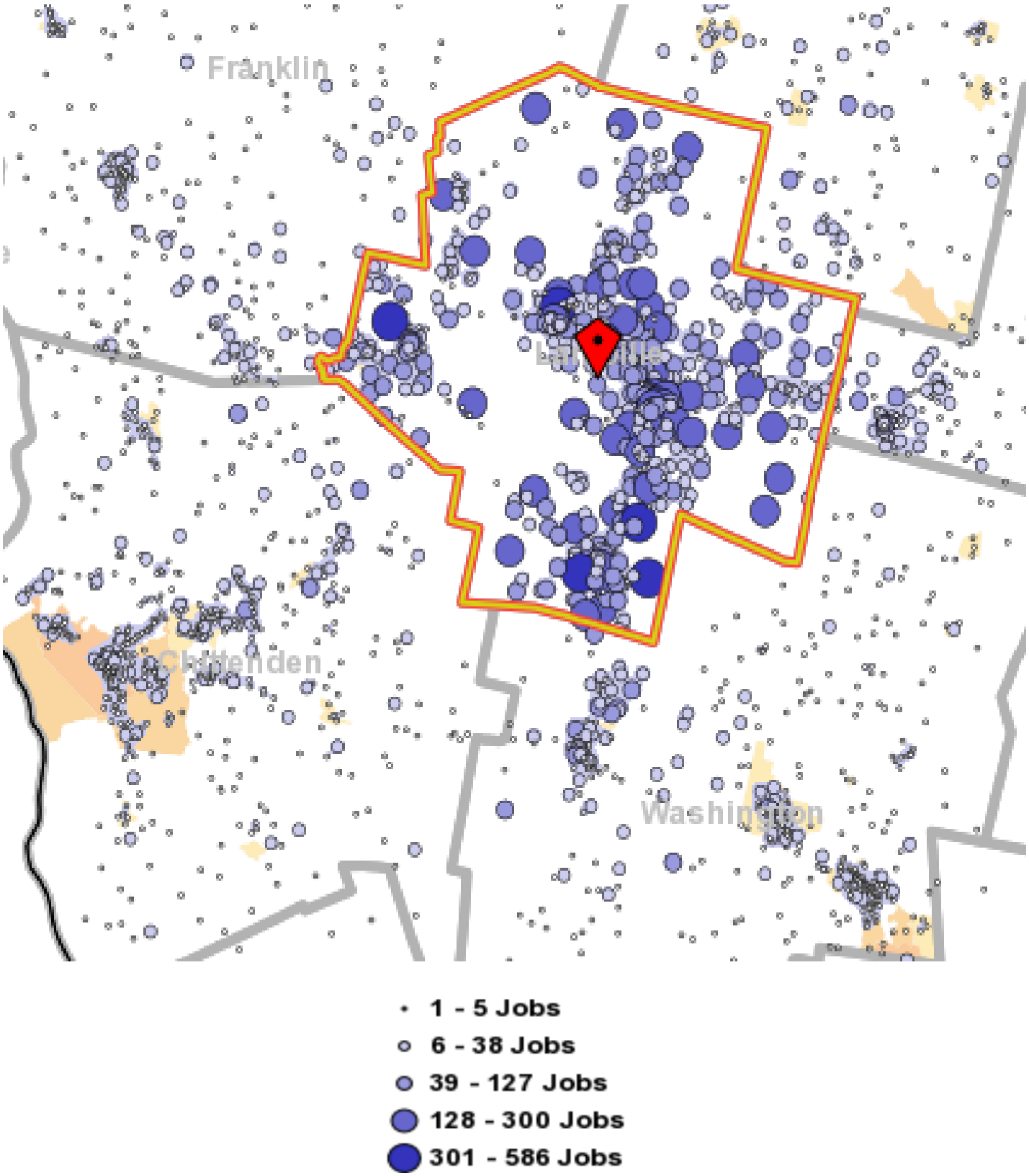

Table 46 continued

Lamoille County Work Destination Report - Where Residents Work

The county Work Destination report and map show where Lamoille County residents are employed.

Lamoille County Residents - Number Employed *

	2010		2009		2008	
	Count	Share	Count	Share	Count	Share
Total Employed	10,416	100.0%	10,226	100.0%	10,721	100.0%

Lamoille County Residents by Place of Employment

Where they work by City/Town/Village

	2010		2009		2008	
	Count	Share	Count	Share	Count	Share
Morrisville village, VT	1,136	10.0%	1,160	10.2%	1,187	10.9%
Burlington city, VT	661	5.8%	645	5.7%	505	4.6%
Stowe, VT	423	3.7%	378	3.3%	512	4.7%
South Burlington city, VT	374	3.3%	368	3.2%	310	2.8%
Montpelier city, VT	314	2.8%	310	2.7%	270	2.5%
Johnson village, VT	295	2.6%	287	2.5%	274	2.5%
Waterbury village, VT	266	2.3%	271	2.4%	256	2.3%
Essex Junction village, VT	237	2.1%	276	2.4%	242	2.2%
Jeffersonville village, VT	185	1.6%	194	1.7%	202	1.9%
Hyde Park village, VT	174	1.5%	156	1.4%	145	1.3%
All Other Locations	7,352	64.4%	7,347	64.5%	7,015	64.3%

Where they work by County

	2010		2009		2008	
	Count	Share	Count	Share	Count	Share
Lamoille County, VT	6,259	54.8%	6,281	55.1%	6,263	57.4%
Chittenden County, VT	2,193	19.2%	2,173	19.1%	1,904	17.4%
Washington County, VT	1,056	9.2%	1,067	9.4%	939	8.6%
Franklin County, VT	341	3.0%	339	3.0%	291	2.7%
Caledonia County, VT	322	2.8%	297	2.6%	358	3.3%
Windsor County, VT	272	2.4%	317	2.8%	260	2.4%
Orleans County, VT	160	1.4%	160	1.4%	192	1.8%
Rutland County, VT	137	1.2%	161	1.4%	160	1.5%
Addison County, VT	82	0.7%	62	0.5%	80	0.7%
Orange County, VT	79	0.7%	84	0.7%	76	0.7%
All Other Locations	516	4.5%	451	4.0%	395	3.6%

Where they work by State

	2010		2009		2008	
	Count	Share	Count	Share	Count	Share
Vermont	11,070	97.0%	11,056	97.0%	10,668	97.7%
New Hampshire	197	1.7%	230	2.0%	144	1.3%
New York	53	0.5%	53	0.5%	46	0.4%
Connecticut	20	0.2%	14	0.1%	23	0.2%
Maine	14	0.1%	8	0.1%	13	0.1%
District of Columbia	8	0.1%	-	-	-	-
New Jersey	8	0.1%	3	0.0%	6	0.1%
Florida	7	0.1%	5	0.0%	1	0.0%
Rhode Island	6	0.1%	4	0.0%	3	0.0%
Texas	6	0.1%	2	0.0%	1	0.0%
All Other Locations	28	0.2%	19	0.2%	13	0.1%

Sources

U.S. Census Bureau, Local Employment Dynamics (LED), http://lehd.did.census.gov/led/datatools/datatools.html

OnTheMap, Origin-Destination Database, 2nd quarter employment data

QWI Online, average quarterly data for the calendar year

Table 46 continued

Lamoille County Work Destination Report - Where Residents Work

The county Work Destination report and map show where Lamoille County residents are employed.

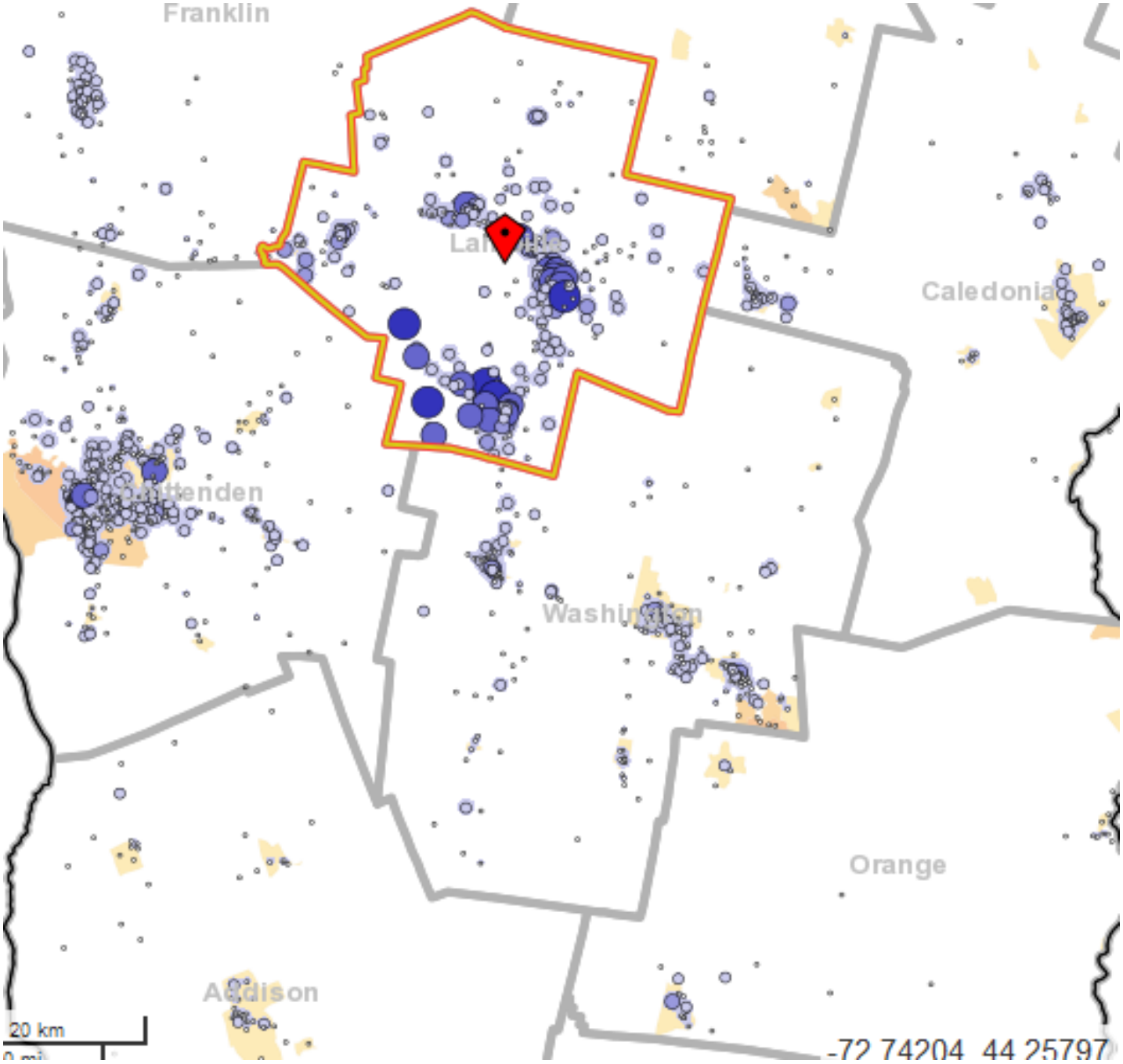

- 1 - 5 Jobs
- 6 - 38 Jobs
- 39 - 127 Jobs
- 128 - 300 Jobs
- 301 - 586 Jobs

Table 47

Orange County Work Area Profile Report

The county work area profile report shows job data for workers employed in the county.

Total All Jobs

	2010		2009		2008	
	Count	Share	Count	Share	Count	Share
Total All Jobs	7,313	100.0%	7,137	100.0%	9,460	100.0%

Jobs by Worker Age

	2010		2009		2008	
	Count	Share	Count	Share	Count	Share
Age 29 or younger	1,408	19.3%	1,437	20.1%	1,637	21.3%
Age 30 to 54	4,012	54.9%	3,960	55.5%	4,231	55.1%
Age 55 or older	1,893	25.9%	1,740	24.4%	1,804	23.5%

Jobs by Earnings Paid

	2010		2009		2008	
	Count	Share	Count	Share	Count	Share
$1,250 per month or less	2,077	28.4%	2,098	29.4%	2,364	30.8%
$1,251 to $3,333 per month	3,137	42.9%	3,142	44.0%	3,363	43.8%
More than $3,333 per month	2,099	28.7%	1,897	26.6%	1,945	25.4%

QWI Indicators - Private and Public Sectors*

	2010		2009		2008	
	Count	Share	Count	Share	Count	Share
Total Employment	7,358	100.0%	7,262	100.0%	7,532	100.0%
Net Job Change	20	0.3%	-27	-0.4%	4	0.1%
Job Creation (job gain)	481	6.5%	452	6.2%	483	6.4%
Separations, Stable Jobs	1,424	19.4%	1,374	18.9%	1,600	21.2%
New Hires, Stable Jobs	958	13.0%	874	12.0%	1,103	14.6%
Turnover	8.5%	n/a	8.3%	N/A	9.4%	N/A
Average Monthly Earnings, Stable Jobs	$2,788	n/a	$2,739	N/A	$2,728	N/A
Average Monthly Earnings, New Hires	$1,692	n/a	$1,764	N/A	$1,718	N/A

* Notes and definitions
Information is average quarterly data for the calendar year.

Total Employment: Total number of workers (jobs) who were employed by the same employer in both the current and previous quarter.
Net Job Change: The difference between current and previous employment at each business.
Job Creation: The number of new jobs created by new area businesses or the expansion of employment by existing firms.
Stable Job or Full-quarter employee: A job held by the same employee for the previous, current and subsequent quarters.
Separations: Total number of workers who were employed by a business in the current quarter, but not in the subsequent quarter.
New Hires: Total number of workers who were hired by a given employer and had not been employed by that employer during the past year.
Turnover: Turnover Rate = (1/2) x (full-quarter hires + full-quarter separations) / employment stable jobs
Avg Monthly Earnings: Total quarterly earnings of all full-quarter employees divided by the number of full-quarter employees, divided by 3.
Avg New Hire Earnings: Total quarterly earnings of all full-quarter new hires divided by the number of full-quarter new hires, divided by 3.

Table 47 continued

Orange County Work Area Profile Report

The county work area profile report shows job data for workers employed in the county.

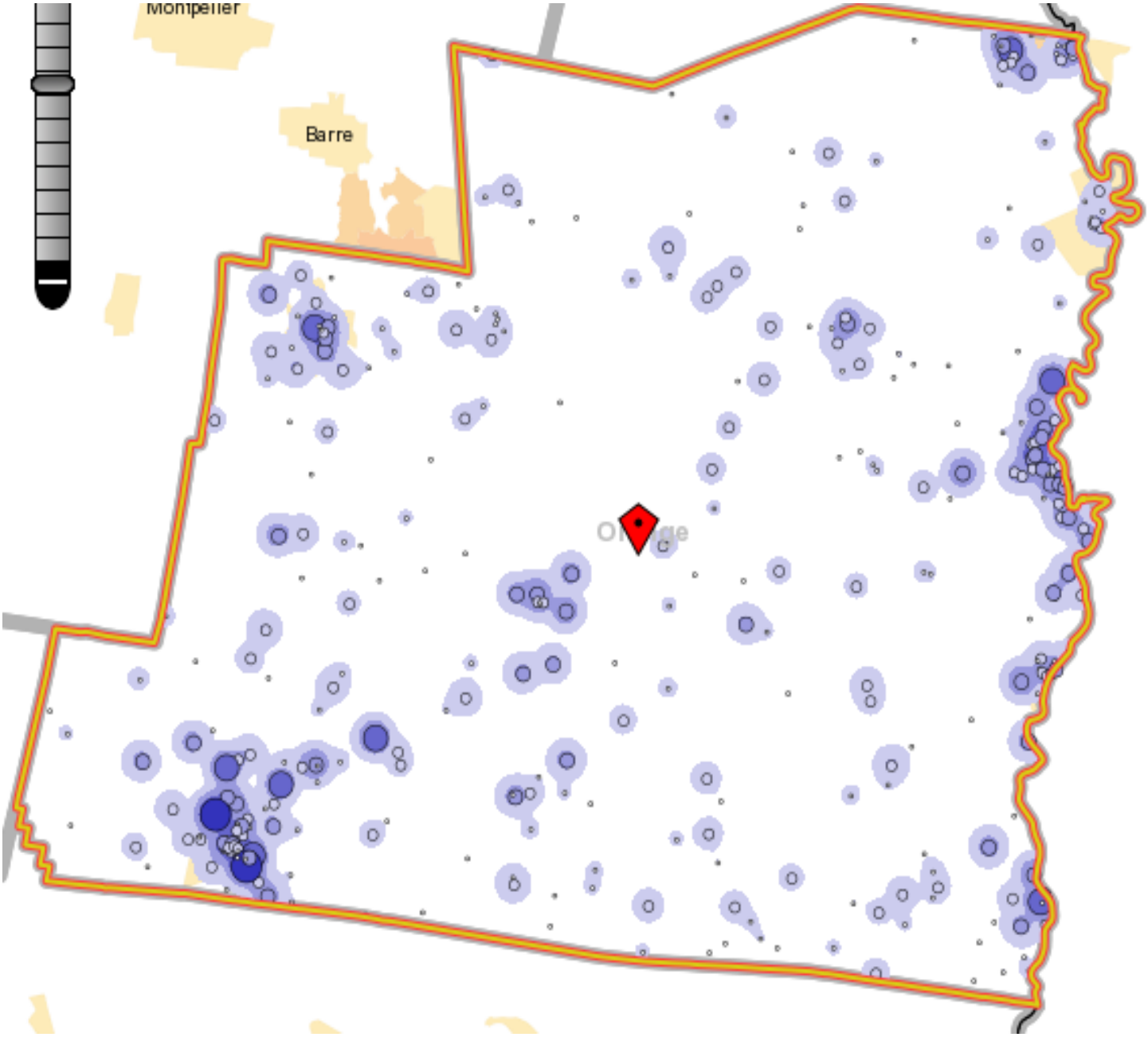

- 1 - 5 Jobs
- 6 - 33 Jobs
- 34 - 109 Jobs
- 110 - 258 Jobs
- 259 - 503 Jobs

Table 47 continued

Orange County Home Destination Report - Work to Home

The county Home Destination report and map show where workers employed in Orange County live.

Orange County Workers - All Jobs

	2010		2009		2008	
	Count	Share	Count	Share	Count	Share
Total All Jobs	7,313	100.0%	7,137	100.0%	9,460	100.0%

Orange Employees by Town of Residence

	2010		2009		2008	
	Count	Share	Count	Share	Count	Share
Randolph VT	331	450.0%	318	450.0%	396	520.0%
Barre city, VT	170	2.3%	176	2.5%	177	2.3%
Bradford CDP, VT	128	1.8%	144	2.0%	163	2.1%
Montpelier city, VT	73	1.0%	116	1.6%	159	2.1%
Rutland city, VT	69	0.9%	62	0.9%	55	0.7%
Williamstown CDP, VT	68	0.9%	85	1.2%	62	0.8%
Northfield	64	0.9%	34	0.5%	48	0.6%
Newbury village, VT	56	0.8%	66	0.9%	66	0.9%
Wells River Village, VT	53	0.7%	38	0.5%	69	0.9%
Woodsville CDP, NH	43	0.6%	42	0.6%	42	0.5%
All Other Locations	6,258	85.6%	6,056	84.9%	6,432	8.3%

CDP - Census Designated Place

Orange Employees by County of Residence

	2010		2009		2008	
	Count	Share	Count	Share	Count	Share
Orange County, VT	3,793	51.9%	3,753	52.6%	4,024	52.5%
Washington County, VT	761	10.4%	744	10.4%	854	11.1%
Windsor County, VT	675	9.2%	716	10.0%	688	9.0%
Grafton County, NH	543	7.4%	556	7.8%	551	7.2%
Caledonia County, VT	392	5.4%	357	5.0%	441	5.7%
Rutland County, VT	244	3.3%	211	3.0%	189	2.5%
Chittenden County, VT	127	1.7%	147	2.1%	177	2.3%
Addison County, VT	120	1.6%	89	1.2%	110	1.4%
Orleans County, VT	82	1.1%	76	1.1%	81	1.1%
Lamoille County, VT	79	1.1%	84	1.2%	76	1.0%
All Other Locations	497	6.8%	404	5.7%	481	6.3%

Orange Employees by State of Residence

	2010		2009		2008	
	Count	Share	Count	Share	Count	Share
Vermont	6,480	88.6%	6,340	88.8%	6,833	89.1%
New Hampshire	653	8.9%	648	9.1%	685	8.9%
New York	68	0.9%	58	0.8%	80	1.0%
Massachusetts	31	0.4%	21	0.3%	33	0.4%
Maine	27	0.4%	28	0.4%	2	0.0%
Pennsylvania	10	0.1%	3	0.0%	5	0.1%
Connecticut	8	0.1%	12	0.2%	9	0.1%
Arizona	5	0.1%	1	0.0%	-	-
Florida	4	0.1%	3	0.0%	1	0.0%
Maryland	4	0.1%	1	0.0%	-	-
All Other Locations	23	0.3%	22	0.3%	3	0.0%

Table 47 continued

Orange County Home Destination Report - Work to Home

The county Home Destination report and map show where workers employed in Orange County live.

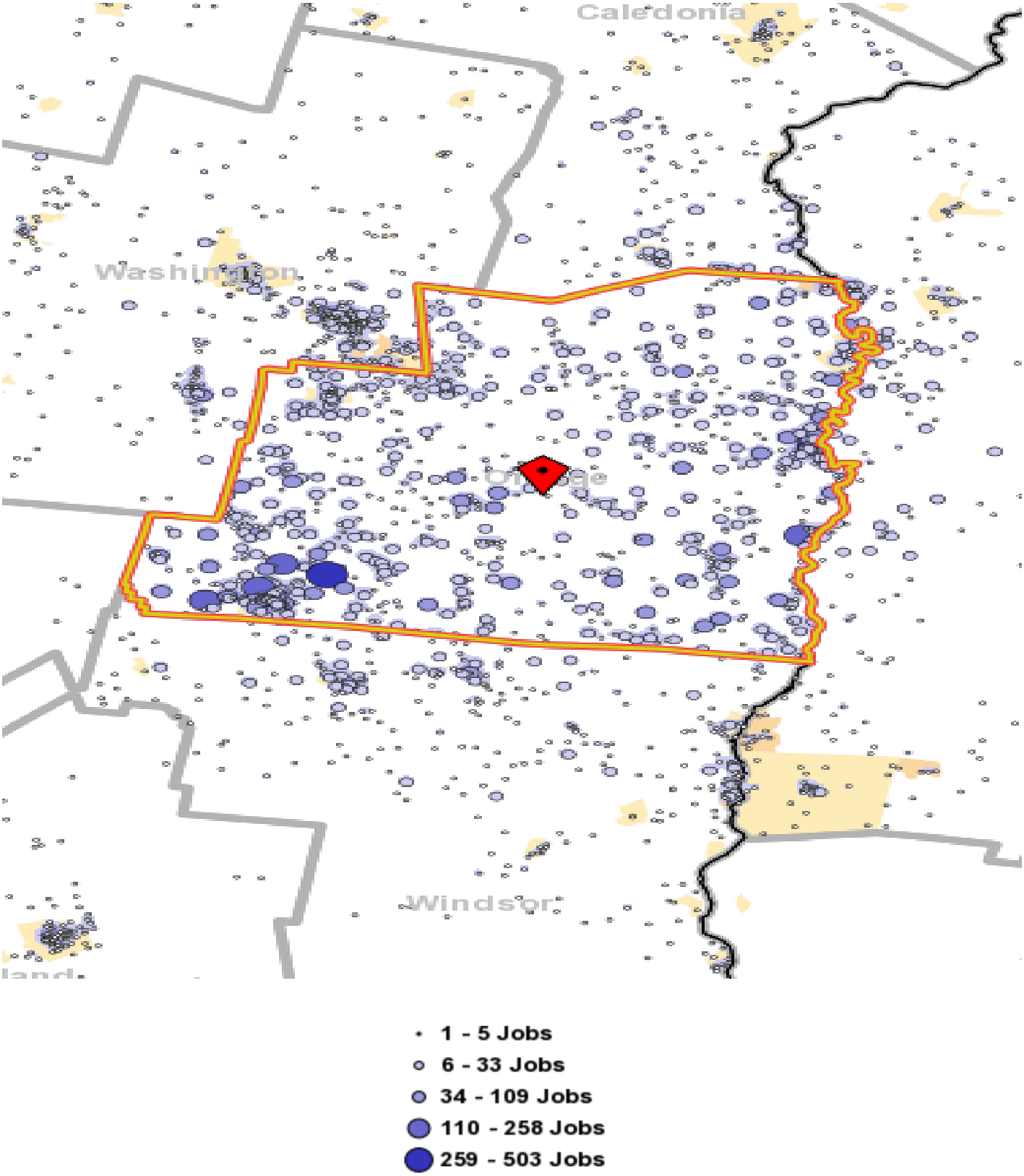

Table 47 continued

Orange County Work Destination Report - Where Residents Work

The county Work Destination report and map show where Orange County residents are employed.

Orange County Residents - Number Employed *

	2010		2009		2008	
	Count	Share	Count	Share	Count	Share
Total Employed	7,313	100.0%	7,137	100.0%	9,460	100.0%

Orange County Residents by Place of Employment

Where they work by City/Town/Village

	2010		2009		2008	
	Count	Share	Count	Share	Count	Share
Lebanon City, NH	1,110	8.6%	1,134	9.0%	1,104	8.8%
Hanover CDP, NH	900	7.0%	893	7.1%	880	7.0%
Barre city, VT	750	5.8%	690	5.5%	734	5.8%
Randolph, VT	745	5.8%	662	5.3%	766	6.1%
Montpelier city, VT	668	5.2%	718	5.7%	711	5.7%
White River Junction CDP, VT	289	2.2%	171	1.4%	233	1.9%
Bradford CDP, VT	251	1.9%	240	1.9%	267	2.1%
Williamstown CDP, VT	169	1.3%	178	1.4%	159	1.3%
Rutland city, VT	159	1.2%	163	1.3%	162	1.3%
Waterbury village, VT	139	1.1%	125	1.0%	128	1.0%
All Other Locations	7,702	59.8%	7,566	60.3%	7,416	59.0%

CDP - Census Designated Place

Where they work by County

	2010		2009		2008	
	Count	Share	Count	Share	Count	Share
Orange County, VT	3,793	29.4%	3,753	29.9%	4,024	42.0%
Grafton County, NH	2,606	20.2%	2,572	20.5%	2,496	19.9%
Washington County, VT	2,494	19.4%	2,406	19.2%	2,530	26.4%
Windsor County, VT	1,785	13.9%	1,602	12.8%	1,684	17.6%
Chittenden County, VT	325	2.5%	381	3.0%	316	3.3%
Rutland County, VT	309	2.4%	344	2.7%	340	3.6%
Hillsborough County, NH	200	1.6%	214	1.7%	133	1.1%
Merrimack County, NH	195	1.5%	184	1.5%	66	0.5%
Windham County, VT	121	0.9%	85	0.7%	120	1.3%
Cheshire County, NH	114	0.9%	133	1.1%	95	0.8%
All Other Locations	940	7.3%	866	6.9%	757	6.0%

Where they work by State

	2010		2009		2008	
	Count	Share	Count	Share	Count	Share
Vermont	9,229	71.6%	8,936	71.3%	9,379	74.7%
New Hampshire	3,417	26.5%	3,403	27.1%	2,991	23.8%
New York	144	1.1%	132	1.1%	104	0.8%
Connecticut	14	0.1%	18	0.1%	22	0.2%
Maine	11	0.1%	12	0.1%	12	0.1%
California	8	0.1%	3	0.0%	1	0.0%
Rhode Island	7	0.1%	5	0.1%	9	0.1%
Pennsylvania	6	0.0%	4	0.0%	8	0.1%
District of Columbia	5	0.0%	-	-	-	-
Florida	5	0.0%	1	0.0%	5	0.0%
All Other Locations	36	0.3%	26	0.4%	29	0.3%

Sources

U.S. Census Bureau, Local Employment Dynamics (LED), http://lehd.did.census.gov/led/datatools/datatools.html

OnTheMap, Origin-Destination Database, 2nd quarter employment data

QWI Online, average quarterly data for the calendar year

Table 47 continued

Orange County Work Destination Report - Where Residents Work

The county Work Destination report and map show where Orange County residents are employed.

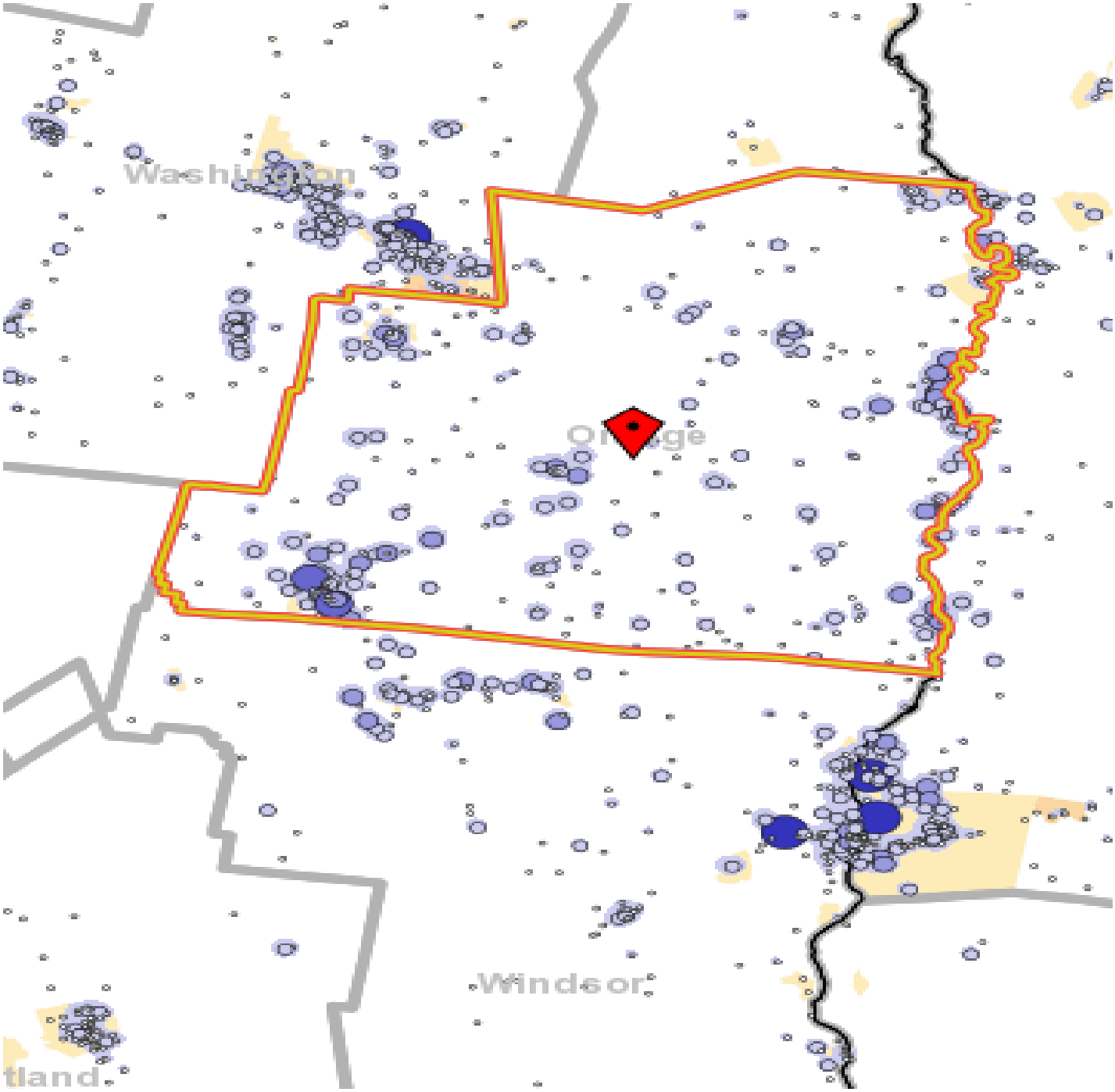

Table 48

Orleans County Work Area Profile Report

The county work area profile report shows job data for workers employed in the county.

Total All Jobs

	2010		2009		2008	
	Count	Share	Count	Share	Count	Share
Total All Jobs	9,518	100.0%	9,413	100.0%	9,460	100.0%

Jobs by Worker Age

	2010		2009		2008	
	Count	Share	Count	Share	Count	Share
Age 29 or younger	2,059	21.6%	2,258	20.7%	2,424	22.2%
Age 30 to 54	5,179	54.4%	6,046	55.3%	5,969	54.7%
Age 55 or older	2,280	24.0%	2,620	24.0%	2,524	23.1%

Jobs by Earnings Paid

	2010		2009		2008	
	Count	Share	Count	Share	Count	Share
$1,250 per month or less	3,003	31.6%	3,602	33.0%	3,431	31.4%
$1,251 to $3,333 per month	4,095	43.0%	4,748	43.5%	5,054	46.3%
More than $3,333 per month	2,420	25.4%	2,574	23.6%	2,432	22.3%

QWI Indicators - Private and Public Sectors*

	2010		2009		2008	
	Count	Share	Count	Share	Count	Share
Total Employment	9,349	100.0%	9,541	100.0%	9,748	100.0%
Net Job Change	74	0.8%	4	0.0%	88	0.9%
Job Creation (job gain)	688	7.4%	675	7.1%	726	7.4%
Separations, Stable Jobs	1,660	17.8%	1,741	18.2%	1,806	18.5%
New Hires, Stable Jobs	1,189	12.7%	1,209	12.7%	1,411	14.5%
Turnover	9.1%	n/a	8.9%	N/A	8.9%	N/A
Average Monthly Earnings, Stable Jobs	$2,681	n/a	$2,587	N/A	$2,586	N/A
Average Monthly Earnings, New Hires	$1,625	n/a	$1,669	N/A	$1,630	N/A

* Notes and definitions

Information is average quarterly data for the calendar year.

Total Employment: Total number of workers (jobs) who were employed by the same employer in both the current and previous quarter.

Net Job Change: The difference between current and previous employment at each business.

Job Creation: The number of new jobs created by new area businesses or the expansion of employment by existing firms.

Stable Job or Full-quarter employee: A job held by the same employee for the previous, current and subsequent quarters.

Separations: Total number of workers who were employed by a business in the current quarter, but not in the subsequent quarter.

New Hires: Total number of workers who were hired by a given employer and had not been employed by that employer during the past year.

Turnover: Turnover Rate = (1/2) x (full-quarter hires + full-quarter separations) / employment stable jobs

Avg Monthly Earnings: Total quarterly earnings of all full-quarter employees divided by the number of full-quarter employees, divided by 3.

Avg New Hire Earnings: Total quarterly earnings of all full-quarter new hires divided by the number of full-quarter new hires, divided by 3.

Table 48 continued

Orleans County Work Area Profile Report

The county work area profile report shows job data for workers employed in the county.

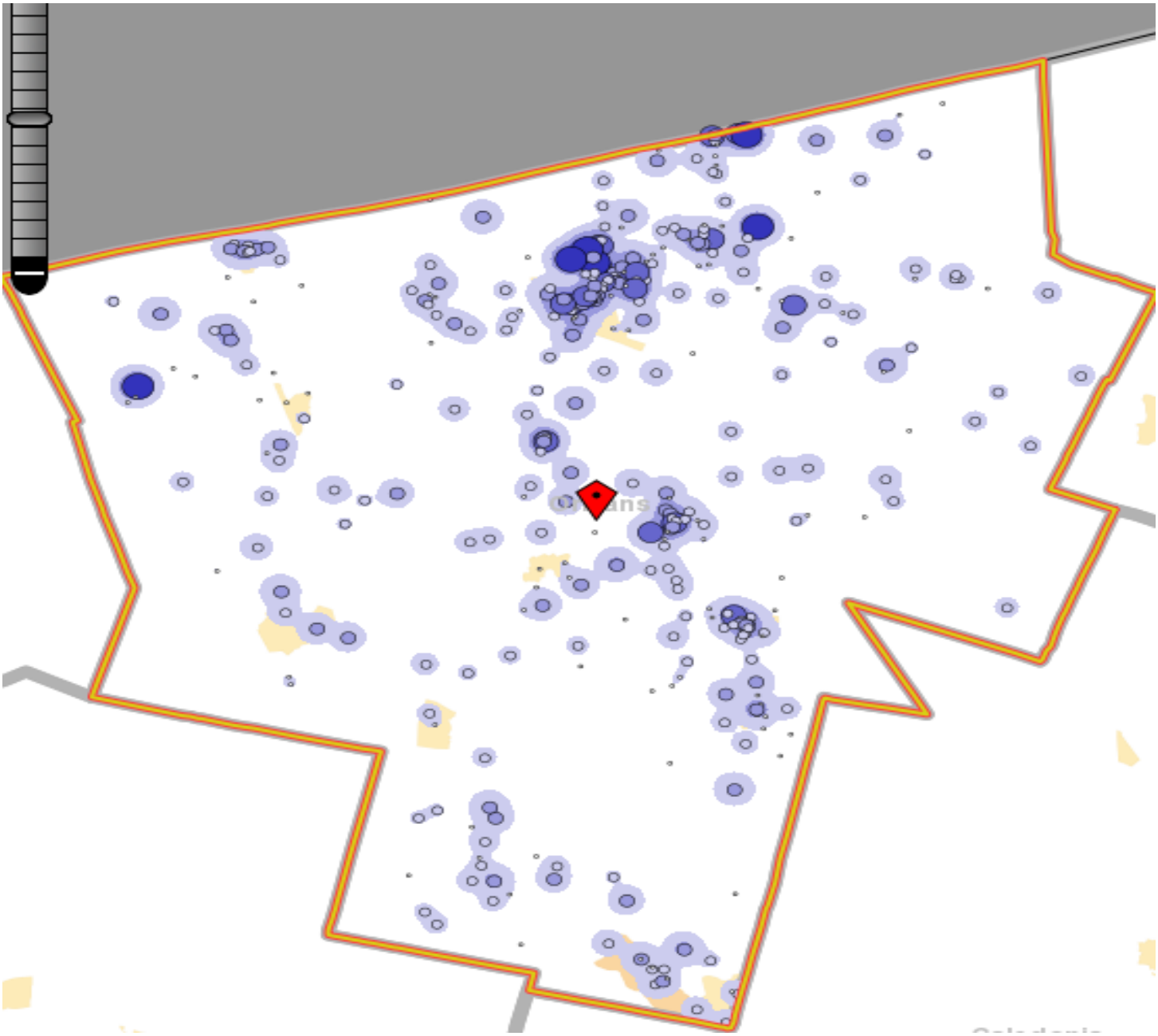

- 1 - 2 Jobs
- 3 - 18 Jobs
- 19 - 90 Jobs
- 91 - 285 Jobs
- 286 - 695 Jobs

Table 48 continued

Orleans County Home Destination Report - Work to Home

The county Home Destination report and map show where workers employed in Orleans County live.

Orleans County Workers - All Jobs

	2010 Count	2010 Share	2009 Count	2009 Share	2008 Count	2008 Share
Total All Jobs	9,518	100.0%	9,413	100.0%	9,460	100.0%

Orleans Employees by Town of Residence

	2010 Count	2010 Share	2009 Count	2009 Share	2008 Count	2008 Share
Newport city, VT	1,413	14.8%	1,527	16.2%	1,384	14.6%
Derby Center village, VT	236	2.5%	205	2.2%	186	2.0%
Orleans village, VT	217	2.3%	223	2.4%	232	2.5%
Derby Line village, VT	205	2.2%	197	2.1%	212	2.2%
Barton village, VT	212	2.2%	181	1.9%	177	1.9%
North Troy village, VT	196	2.1%	166	1.8%	164	1.7%
St. Johnsbury CDP, VT	145	1.5%	153	1.6%	154	1.6%
Island Pond CDP, VT	90	0.9%	87	0.9%	97	1.0%
Burlington city, VT	65	0.7%	76	0.8%	76	0.8%
Troy CDP, VT	65	0.7%	69	0.7%	68	0.7%
All Other Locations	6,674	70.1%	6,522	69.3%	6,710	70.9%

CDP - Census Designated Place

Orleans Employees by County of Residence

	2010 Count	2010 Share	2009 Count	2009 Share	2008 Count	2008 Share
Orleans County, VT	6,937	72.9%	6,830	72.6%	6,930	73.3%
Caledonia County, VT	704	7.4%	765	8.1%	714	7.5%
Chittenden County, VT	285	3.0%	270	2.9%	267	2.8%
Washington County, VT	254	2.7%	289	3.1%	329	3.5%
Franklin County, VT	220	2.3%	172	1.8%	194	2.1%
Essex County, VT	197	2.1%	235	2.5%	217	2.3%
Lamoille County, VT	160	1.7%	160	1.7%	192	2.0%
Grafton County, NH	85	0.9%	74	0.8%	70	0.7%
Coos County, NH	78	0.8%	105	1.1%	114	1.2%
Windsor County, VT	61	0.6%	51	0.5%	35	0.4%
All Other Locations	537	5.6%	462	4.9%	398	4.2%

Orleans Employees by State of Residence

	2010 Count	2010 Share	2009 Count	2009 Share	2008 Count	2008 Share
Vermont	9,044	95.0%	8,955	95.1%	9,055	95.7%
New Hampshire	231	2.4%	209	2.2%	201	2.1%
Maine	90	0.9%	100	1.1%	77	0.8%
New York	71	0.7%	70	0.7%	60	0.6%
Massachusetts	29	0.3%	24	0.3%	12	0.1%
Pennsylvania	10	0.1%	8	0.1%	10	0.1%
California	8	0.1%	3	0.0%	-	-
New Jersey	6	0.1%	8	0.1%	3	0.0%
Colorado	3	0.0%	-	-	-	-
Texas	3	0.0%	5	0.1%	9	0.1%
All Other Locations	23	0.2%	31	0.3%	36	0.4%

Table 48 continued

Orleans County Home Destination Report - Work to Home

The county Home Destination report and map show where workers employed in Orleans County live.

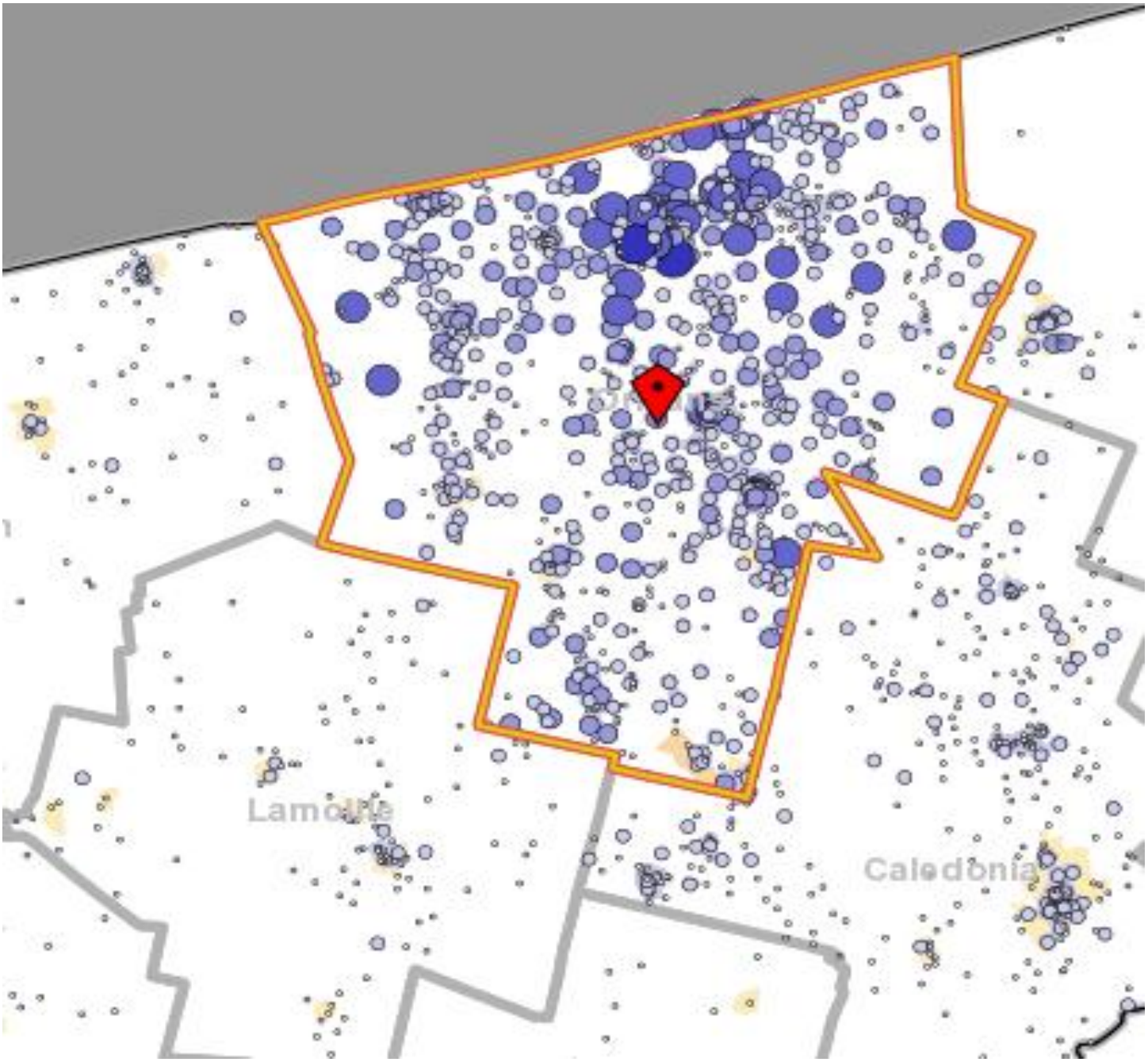

- 1 - 2 Jobs
- 3 - 18 Jobs
- 19 - 90 Jobs
- 91 - 285 Jobs
- 286 - 695 Jobs

Table 48 continued

Orleans County Work Destination Report - Where Residents Work

The county Work Destination report and map show where Orleans County residents are employed.

Orleans County Residents - Number Employed *

	2010 Count	2010 Share	2009 Count	2009 Share	2008 Count	2008 Share
Total Employed	9,518	100.0%	9,413	100.0%	9,460	100.0%

Orleans County Residents by Place of Employment

Where they work by City/Town/Village

	2010 Count	2010 Share	2009 Count	2009 Share	2008 Count	2008 Share
Newport city, VT	2,932	26.0%	2,947	26.3%	2,959	26.6%
Orleans village, VT	333	3.0%	385	3.4%	498	4.5%
St. Johnsbury CDP, VT	312	2.8%	315	2.8%	293	2.6%
Burlington city, VT	279	2.5%	273	2.4%	262	2.4%
Derby Line village, VT	255	2.3%	274	2.4%	290	2.6%
Montpelier city, VT	213	1.9%	233	2.1%	207	1.9%
Coventry CDP, VT	186	1.7%	25	0.2%	36	0.3%
Barton village, VT	174	1.5%	230	2.1%	187	1.7%
Derby Center village, VT	172	1.5%	356	3.2%	387	3.5%
South Burlington city, VT	169	1.5%	183	1.6%	153	1.4%
All Other Locations	6,244	55.4%	5,991	53.5%	5,842	52.6%

CDP - Census Designated Place

Where they work by County

	2010 Count	2010 Share	2009 Count	2009 Share	2008 Count	2008 Share
Orleans County, VT	6,937	61.6%	6,830	60.9%	6,930	62.4%
Chittenden County, VT	849	7.5%	836	7.5%	777	7.0%
Caledonia County, VT	736	6.5%	773	6.9%	813	7.3%
Washington County, VT	595	5.3%	620	5.5%	600	5.4%
Lamoille County, VT	485	4.3%	470	4.2%	444	4.0%
Windsor County, VT	452	4.0%	416	3.7%	384	3.5%
Franklin County, VT	231	2.0%	245	2.2%	218	2.0%
Rutland County, VT	169	1.5%	162	1.4%	184	1.7%
Essex County, VT	113	1.0%	106	0.9%	183	1.6%
Orange County, VT	82	0.7%	76	0.7%	81	0.7%
All Other Locations	620	5.5%	418	3.8%	500	4.5%

Where they work by State

	2010 Count	2010 Share	2009 Count	2009 Share	2008 Count	2008 Share
Vermont	10,855	96.3%	10,779	96.1%	10,795	97.1%
New Hampshire	247	2.2%	287	2.6%	197	1.8%
New York	70	0.6%	73	0.7%	55	0.5%
Connecticut	20	0.2%	17	0.2%	19	0.2%
Maine	17	0.2%	10	0.1%	20	0.2%
New Jersey	8	0.1%	10	0.1%	3	0.0%
Rhode Island	10	0.1%	6	0.1%	9	0.1%
Virginia	6	0.1%	2	0.0%	2	0.0%
District of Columbia	5	0.0%	-	-	-	-
Pennsylvania	5	0.0%	3	0.0%	1	0.0%
All Other Locations	26	0.2%	25	0.3%	13	0.1%

Sources

U.S. Census Bureau, Local Employment Dynamics (LED), http://lehd.did.census.gov/led/datatools/datatools.html

OnTheMap, Origin-Destination Database, 2nd quarter employment data

QWI Online, average quarterly data for the calendar year

Table 48 continued

Orleans County Work Destination Report - Where Residents Work

The county Work Destination report and map show where Orleans County residents are employed.

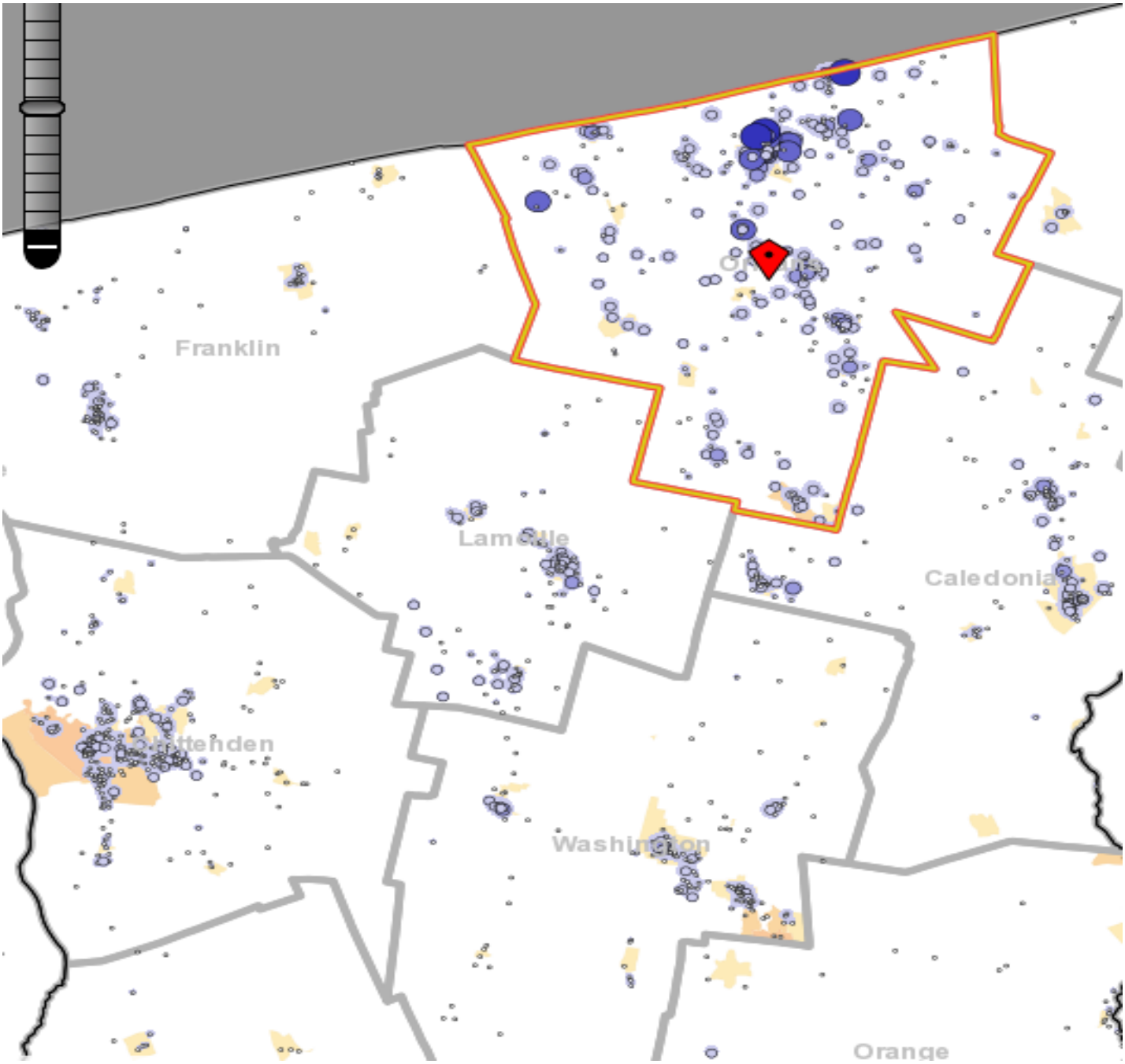

- 1 - 2 Jobs
- 3 - 18 Jobs
- 19 - 90 Jobs
- 91 - 285 Jobs
- 286 - 695 Jobs

Table 49

Rutland County Work Area Profile Report

The county work area profile report shows job data for workers employed in the county.

Total All Jobs

	2010		2009		2008	
	Count	Share	Count	Share	Count	Share
Total All Jobs	27,602	100.0%	27,789	100.0%	29,762	100.0%

Jobs by Worker Age

	2010		2009		2008	
	Count	Share	Count	Share	Count	Share
Age 29 or younger	5,937	21.5%	5,970	21.5%	6,847	23.0%
Age 30 to 54	15,087	54.7%	15,441	55.6%	16,314	54.8%
Age 55 or older	6,578	23.8%	6,378	23.0%	6,601	22.2%

Jobs by Earnings Paid

	2010		2009		2008	
	Count	Share	Count	Share	Count	Share
$1,250 per month or less	8,812	31.9%	8,958	32.2%	9,593	32.2%
$1,251 to $3,333 per month	9,879	35.8%	10,457	37.6%	11,246	37.8%
More than $3,333 per month	8,911	32.3%	8,374	30.1%	8,923	30.0%

QWI Indicators - Private and Public Sectors*

	2010		2009		2008	
	Count	Share	Count	Share	Count	Share
Total Employment	27,562	100.0%	28,364	100.0%	29,891	100.0%
Net Job Change	236	0.9%	-262	-0.9%	-36	-0.1%
Job Creation (job gain)	1,780	6.5%	1,739	6.1%	1,846	6.2%
Separations, Stable Jobs	4,529	16.4%	5,087	17.9%	5,852	19.6%
New Hires, Stable Jobs	3,412	12.4%	3,434	12.1%	4,480	15.0%
Turnover	8.5%	n/a	9.1%	N/A	9.6%	N/A
Average Monthly Earnings, Stable Jobs	$3,164	n/a	$3,108	N/A	$3,075	N/A
Average Monthly Earnings, New Hires	$1,749	n/a	$1,793	N/A	$1,803	N/A

* Notes and definitions

Information is average quarterly data for the calendar year.

Total Employment: Total number of workers (jobs) who were employed by the same employer in both the current and previous quarter.

Net Job Change: The difference between current and previous employment at each business.

Job Creation: The number of new jobs created by new area businesses or the expansion of employment by existing firms.

Stable Job or Full-quarter employee: A job held by the same employee for the previous, current and subsequent quarters.

Separations: Total number of workers who were employed by a business in the current quarter, but not in the subsequent quarter.

New Hires: Total number of workers who were hired by a given employer and had not been employed by that employer during the past year.

Turnover: Turnover Rate = (1/2) x (full-quarter hires + full-quarter separations) / employment stable jobs

Avg Monthly Earnings: Total quarterly earnings of all full-quarter employees divided by the number of full-quarter employees, divided by 3.

Avg New Hire Earnings: Total quarterly earnings of all full-quarter new hires divided by the number of full-quarter new hires, divided by 3.

Table 49 continued

Rutland County Work Area Profile Report

The Area Profile map shows where jobs are in Rutland County.

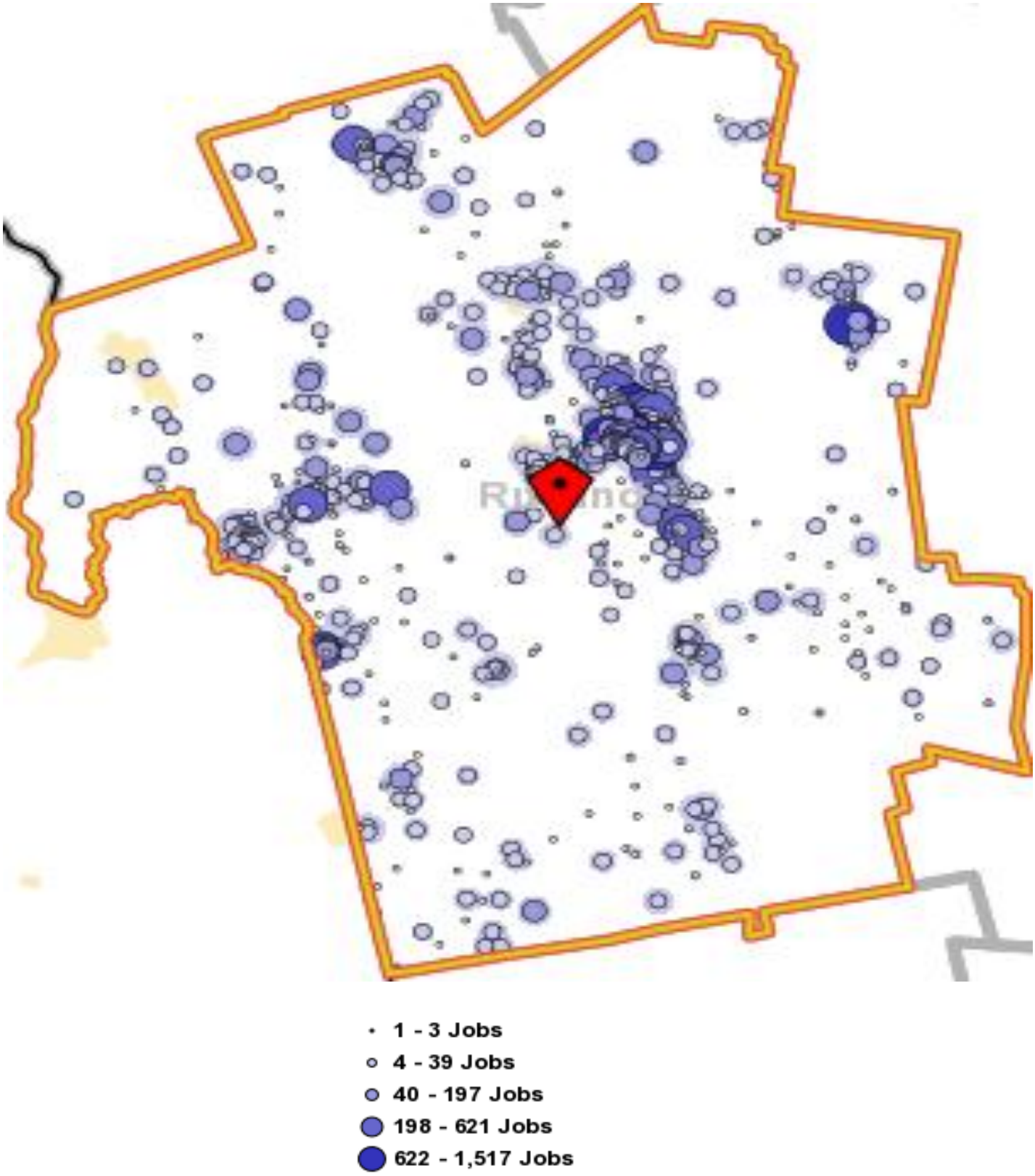

Table 49 continued

Rutland County Home Destination Report - Work to Home

The county Home Destination report and map show where workers employed in Rutland County live.

Rutland County Workers - All Jobs	2010		2009		2008	
	Count	Share	Count	Share	Count	Share
Total All Jobs	27,602	100.0%	27,789	100.0%	29,762	100.0%

Rutland Employees by Town of Residence	2010		2009		2008	
	Count	Share	Count	Share	Count	Share
Rutland city, VT	5,907	21.4%	6,659	24	6,587	22.1%
Fair Haven CDP, VT	824	3.0%	759	2.7%	874	2.9%
West Rutland CDP, VT	795	2.9%	872	3.1%	855	2.9%
Brandon CDP, VT	459	1.7%	430	1.5%	481	1.6%
Poultney village, VT	342	1.2%	340	1.2%	401	1.3%
Pittsford, VT	258	0.9%	279	1.0%	277	0.9%
Burlington city, VT	231	0.8%	252	0.9%	258	0.9%
Wallingford CDP, VT	229	0.8%	198	0.7%	258	0.9%
Castleton CDP, VT	207	0.7%	161	0.6%	217	0.7%
Bennington CDP, VT	194	0.7%	247	0.9%	192	0.6%
All Other Locations	18,156	65.8%	17,592	63.3%	19,362	65.1%

CDP - Census Designated Place

Rutland Employees by County of Residence	2010		2009		2008	
	Count	Share	Count	Share	Count	Share
Rutland County, VT	19,523	70.7%	19,672	70.8%	21,278	71.5%
Addison County, VT	1,034	3.7%	1,070	3.9%	1,149	3.9%
Windsor County, VT	1,023	3.7%	1,030	3.7%	1,069	3.6%
Chittenden County, VT	887	3.2%	936	3.4%	1,020	3.4%
Bennington County, VT	800	2.9%	737	2.7%	716	2.4%
Washington County, NY	796	2.9%	852	3.1%	974	3.3%
Windham County, VT	446	1.6%	482	1.7%	481	1.6%
Washington County, VT	417	1.5%	395	1.4%	371	1.2%
Orange County, VT	309	1.1%	344	1.2%	340	1.1%
Franklin County, VT	279	1.0%	292	1.1%	299	1.0%
All Other Locations	2,088	7.6%	1,979	7.1%	2,065	6.9%

Rutland Employees by State of Residence	2010		2009		2008	
	Count	Share	Count	Share	Count	Share
Vermont	25,313	91.7%	25,573	92.0%	27,337	91.9%
New York	1,501	5.4%	1,464	5.3%	1,712	5.8%
New Hampshire	290	1.1%	264	1.0%	284	1.0%
Massachusetts	201	0.7%	220	0.8%	193	0.6%
Connecticut	84	0.3%	91	0.3%	60	0.2%
New Jersey	54	0.2%	37	0.1%	38	0.1%
Pennsylvania	51	0.2%	25	0.1%	42	0.1%
Maryland	20	0.1%	9	0.0%	9	0.0%
Maine	18	0.1%	22	0.1%	22	0.1%
Rhode Island	17	0.1%	16	0.1%	23	0.1%
All Other Locations	53	0.2%	68	0.2%	42	0.1%

Table 49 continued

Rutland County Home Destination Report - Work to Home

The county Home Destination report and map show where workers employed in Rutland County live.

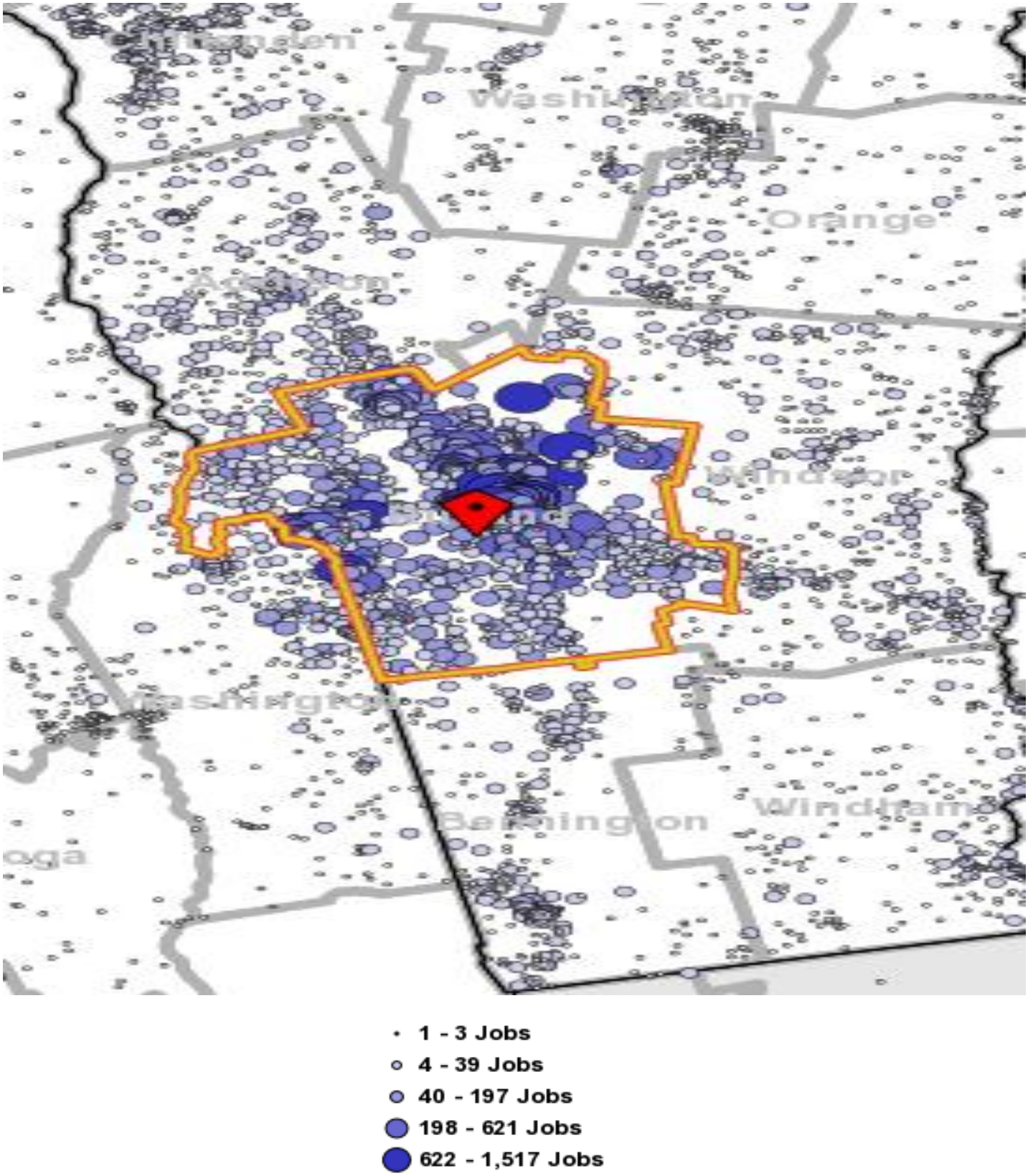

Table 49 continued

Rutland County Work Destination Report - Where Residents Work

The county Work Destination report and map show where Rutland County residents are employed.

Rutland County Residents - Number Employed *

	2010		2009		2008	
	Count	Share	Count	Share	Count	Share
Total Employed	27,602	100.0%	27,789	100.0%	29,762	100.0%

Rutland County Residents by Place of Employment

Where they work by City/Town/Village

	2010		2009		2008	
	Count	Share	Count	Share	Count	Share
Rutland city, VT	10,115	33.7%	10,211	34.3%	11,026	34.7%
Middlebury CDP, VT	735	2.4%	684	2.3%	795	2.5%
South Burlington city, VT	619	2.1%	639	2.1%	639	2.0%
Burlington city, VT	618	2.1%	605	2.0%	638	2.0%
Fair Haven CDP, VT	520	1.7%	332	1.1%	351	1.1%
Poultney village, VT	495	1.6%	493	1.7%	560	1.8%
Manchester Center CDP, VT	430	1.4%	387	1.3%	553	1.7%
Montpelier city, VT	332	1.1%	340	1.1%	336	1.1%
Brandon CDP, VT	256	0.9%	267	0.9%	386	1.2%
Pittsford CDP, VT	229	0.8%	380	1.3%	190	0.6%
All Other Locations	15,664	52.2%	15,457	51.9%	16,246	51.2%

CDP - Census Designated Place

Where they work by County

	2010		2009		2008	
	Count	Share	Count	Share	Count	Share
Rutland County, VT	19,523	65.0%	19,672	66.0%	21,278	67.1%
Chittenden County, VT	2,168	7.2%	2,182	7.3%	2,167	6.8%
Windsor County, VT	1,940	6.5%	1,856	6.2%	2,038	6.4%
Bennington County, VT	1,289	4.3%	1,246	4.2%	1,468	4.6%
Addison County, VT	1,071	3.6%	1,011	3.4%	1,139	3.6%
Washington County, VT	917	3.1%	918	3.1%	1,014	3.2%
Windham County, VT	487	1.6%	488	1.6%	589	1.9%
Washington County, NY	398	1.3%	347	1.2%	358	1.1%
Franklin County, VT	289	1.0%	266	0.9%	184	0.6%
Orange County, VT	244	0.8%	211	0.7%	189	0.6%
All Other Locations	1,687	5.6%	1,598	5.4%	1,306	4.1%

Where they work by State

	2010		2009		2008	
	Count	Share	Count	Share	Count	Share
Vermont	28,198	94.0%	28,103	95.7%	30,398	95.8%
New York	1,207	4.0%	1,078	3.7%	978	3.1%
New Hampshire	391	1.3%	416	1.4%	179	0.6%
Connecticut	60	0.2%	48	0.2%	44	0.1%
Maine	30	0.1%	30	0.1%	34	0.1%
District of Columbia	15	0.0%	-	-	-	-
Rhode Island	15	0.0%	22	0.1%	17	0.1%
Pennsylvania	13	0.0%	9	0.0%	7	0.0%
New Jersey	10	0.0%	7	0.0%	18	0.1%
Maryland	9	0.0%	4	0.0%	4	0.0%
All Other Locations	65	0.2%	78	0.3%	51	0.2%

Sources

U.S. Census Bureau, Local Employment Dynamics (LED), http://lehd.did.census.gov/led/datatools/datatools.html

OnTheMap, Origin-Destination Database, 2nd quarter employment data

QWI Online, average quarterly data for the calendar year

Table 49 continued

Rutland County Work Destination Report - Where Residents Work

The county Work Destination report and map show where Rutland County residents are employed.

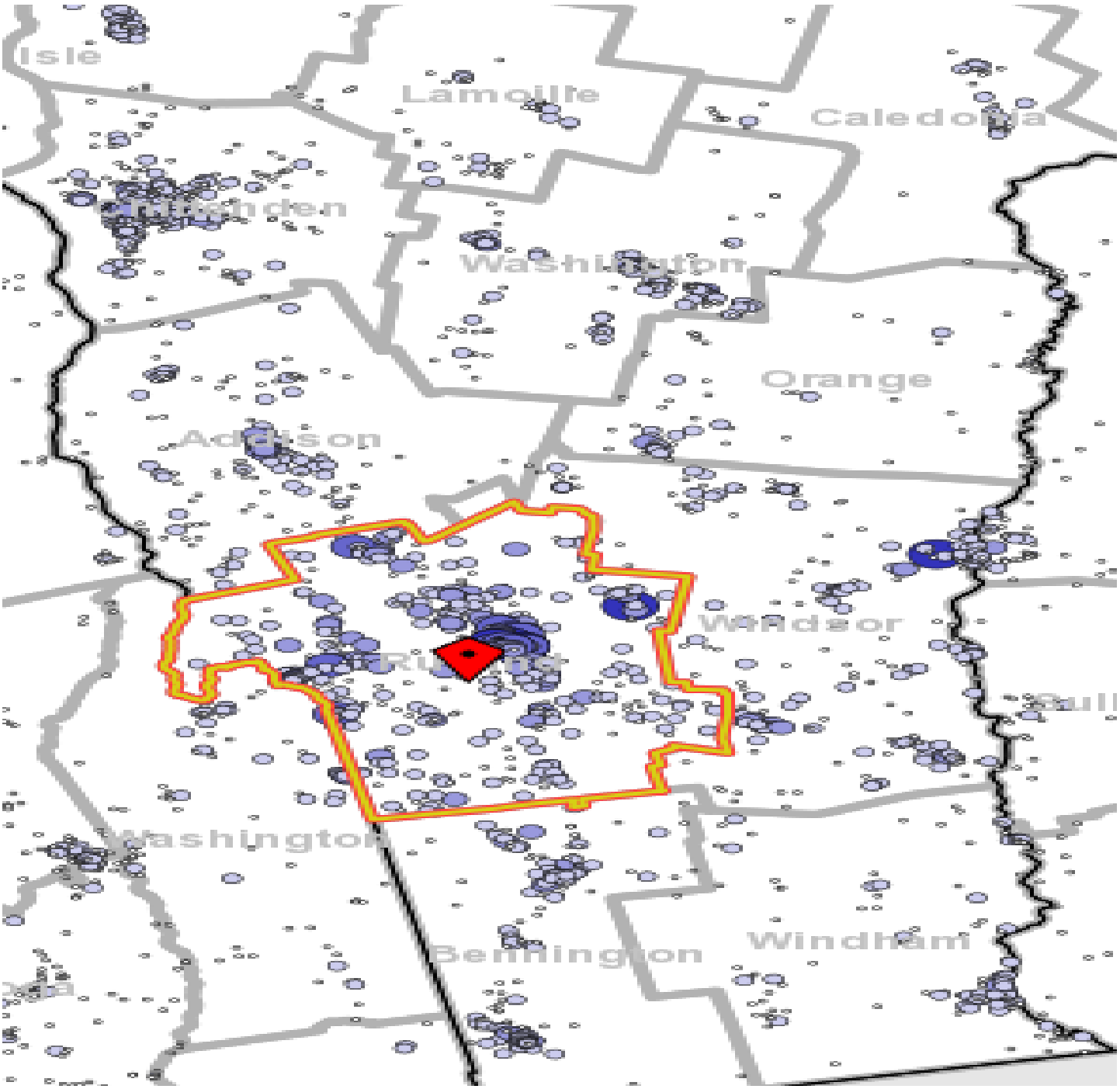

- 1 - 3 Jobs
- 4 - 39 Jobs
- 40 - 197 Jobs
- 198 - 621 Jobs
- 622 - 1,517 Jobs

Table 50

Washington County Work Area Profile Report

The county work area profile report shows job data for workers employed in the county.

Total All Jobs

	2010		2009		2008	
	Count	Share	Count	Share	Count	Share
Total All Jobs	32,490	100.0%	32,141	100.0%	33,019	100.0%

Jobs by Worker Age

	2010		2009		2008	
	Count	Share	Count	Share	Count	Share
Age 29 or younger	6,297	19.4%	6,375	19.8%	6,936	21.0%
Age 30 to 54	18,612	57.3%	18,455	57.4%	18,751	56.8%
Age 55 or older	7,581	23.3%	7,311	22.7%	7,332	22.2%

Jobs by Earnings Paid

	2010		2009		2008	
	Count	Share	Count	Share	Count	Share
$1,250 per month or less	7,890	24.3%	7,945	24.7%	8,530	25.8%
$1,251 to $3,333 per month	11,917	36.7%	12,065	37.5%	12,732	38.6%
More than $3,333 per month	12,683	39.0%	12,131	37.7%	11,757	35.6%

QWI Indicators - Private and Public Sectors*

	2010		2009		2008	
	Count	Share	Count	Share	Count	Share
Total Employment	32,622	100.0%	32,861	100.0%	33,049	100.0%
Net Job Change	168	0.5%	-24	-0.1%	208	0.6%
Job Creation (job gain)	1,727	5.3%	1,698	5.2%	1,738	5.3%
Separations, Stable Jobs	4,481	13.7%	4,872	14.8%	5,073	15.3%
New Hires, Stable Jobs	3,331	10.2%	3,591	10.9%	4,020	12.2%
Turnover	7.6%	n/a	7.9%	N/A	8.3%	N/A
Average Monthly Earnings, Stable Jobs	$3,493	n/a	$3,348	N/A	$3,281	N/A
Average Monthly Earnings, New Hires	$2,110	n/a	$1,995	N/A	$1,910	N/A

* Notes and definitions
Information is average quarterly data for the calendar year.

Total Employment: Total number of workers (jobs) who were employed by the same employer in both the current and previous quarter.
Net Job Change: The difference between current and previous employment at each business.
Job Creation: The number of new jobs created by new area businesses or the expansion of employment by existing firms.
Stable Job or Full-quarter employee: A job held by the same employee for the previous, current and subsequent quarters.
Separations: Total number of workers who were employed by a business in the current quarter, but not in the subsequent quarter.
New Hires: Total number of workers who were hired by a given employer and had not been employed by that employer during the past year.
Turnover: Turnover Rate = (1/2) x (full-quarter hires + full-quarter separations) / employment stable jobs
Avg Monthly Earnings: Total quarterly earnings of all full-quarter employees divided by the number of full-quarter employees, divided by 3.
Avg New Hire Earnings: Total quarterly earnings of all full-quarter new hires divided by the number of full-quarter new hires, divided by 3.

Table 50 continued

Washington County Work Area Profile Report

The Area Profile map shows where jobs are in Washington County.

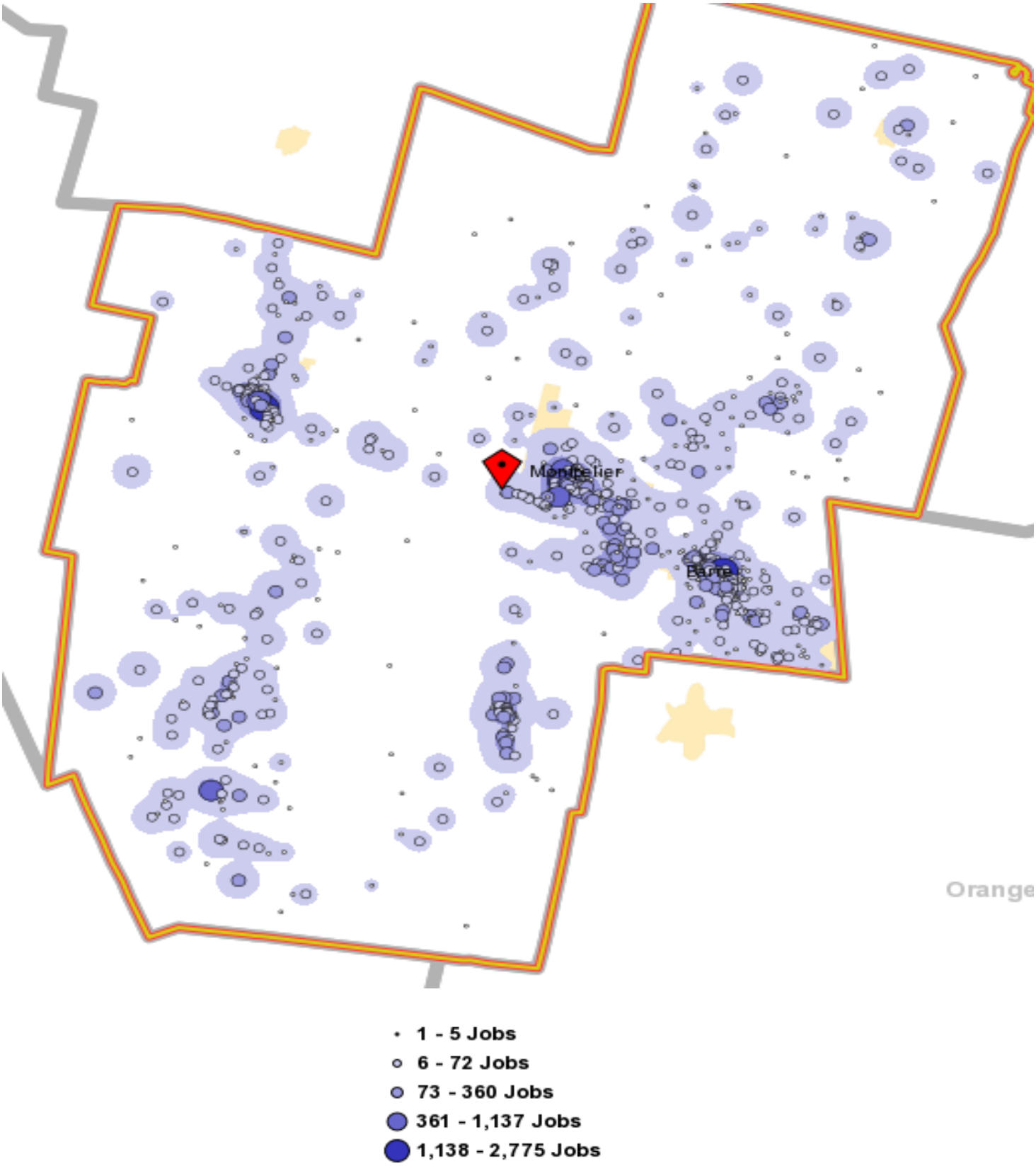

Table 50 continued

Washington County Home Destination Report - Work to Home

The county Home Destination report and map show where workers employed in Washington County live.

Washington County Workers - All Jobs

	2010		2009		2008	
	Count	Share	Count	Share	Count	Share
Total All Jobs	32,490	100.0%	32,141	100.0%	33,019	100.0%

Washington Employees by Town of Residence

	2010		2009		2008	
	Count	Share	Count	Share	Count	Share
Montpelier city, VT	2,914	9.0%	3,245	10.1%	3,033	9.2%
Barre city, VT	2,881	8.9%	3,373	10.5%	3,208	9.7%
Northfield village, VT	832	2.6%	652	2.0%	830	2.5%
Burlington city, VT	736	2.3%	844	2.6%	845	2.6%
Waterbury village, VT	422	1.3%	421	1.3%	441	1.3%
South Burlington city, VT	406	1.2%	365	1.1%	433	1.3%
South Barre CDP, VT	321	1.0%	310	1.0%	280	0.8%
Rutland city, VT	279	0.9%	269	0.8%	274	0.8%
Williamstown CDP, VT	251	0.8%	317	1.0%	291	0.9%
Essex Junction village, VT	221	0.7%	233	0.7%	219	0.7%
All Other Locations	23,227	71.5%	22,112	68.8%	23,165	70.2%

CDP - Census Designated Place

Washington Employees by County of Residence

	2010		2009		2008	
	Count	Share	Count	Share	Count	Share
Washington County, VT	18,492	56.9%	18,452	57.4%	19,157	58.0%
Chittenden County, VT	3,342	10.3%	3,375	10.5%	3,651	11.1%
Orange County, VT	2,494	7.7%	2,406	7.5%	2,529	7.7%
Caledonia County, VT	1,204	3.7%	1,165	3.6%	1,095	3.3%
Lamoille County, VT	1,056	3.3%	1,067	3.3%	939	2.8%
Rutland County, VT	917	2.8%	918	2.9%	1,014	3.1%
Windsor County, VT	791	2.4%	718	2.2%	699	2.1%
Addison County, VT	748	2.3%	720	2.2%	714	2.2%
Franklin County, VT	704	2.2%	696	2.2%	723	2.2%
Orleans County, VT	595	1.8%	620	1.9%	600	1.8%
All Other Locations	2,147	6.6%	2,004	6.2%	1,898	5.7%

Washington Employees by State of Residence

	2010		2009		2008	
	Count	Share	Count	Share	Count	Share
Vermont	31,301	96.3%	31,070	96.7%	31,964	96.8%
New Hampshire	491	1.5%	429	1.3%	382	1.2%
New York	406	1.2%	367	1.1%	391	1.2%
Massachusetts	134	0.4%	114	0.4%	112	0.3%
Maine	38	0.1%	45	0.1%	23	0.1%
Connecticut	34	0.1%	37	0.1%	49	0.1%
New Jersey	13	0.0%	12	0.0%	50	0.2%
Texas	11	0.0%	4	0.0%	5	0.0%
California	9	0.0%	4	0.0%	-	-
North Carolina	9	0.0%	-	-	-	-
All Other Locations	44	0.1%	56	0.2%	43	0.1%

Table 50 continued

Washington County Home Destination Report - Work to Home

The county Home Destination report and map show where workers employed in Washington County live.

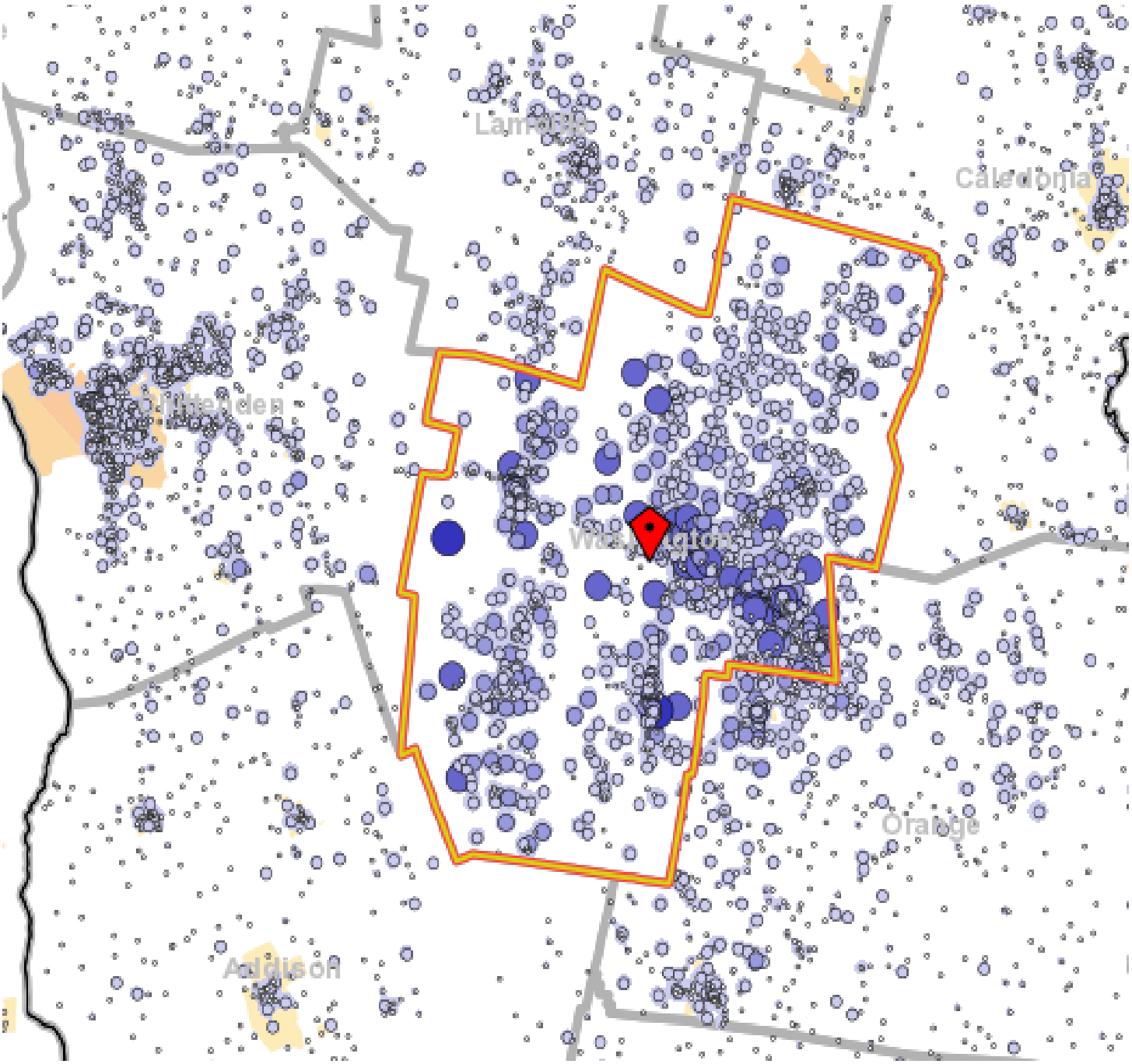

- 1 - 5 Jobs
- 6 - 72 Jobs
- 73 - 360 Jobs
- 361 - 1,137 Jobs
- 1,138 - 2,775 Jobs

Table 50 continued

Washington County Work Destination Report - Where Residents Work

The county Work Destination report and map show where Washington County residents are employed.

Washington County Residents - Number Employed *

	2010		2009		2008	
	Count	Share	Count	Share	Count	Share
Total Employed	32,490	100.0%	32,141	100.0%	33,019	100.0%

Washington County Residents by Place of Employment

Where they work by City/Town/Village

	2010		2009		2008	
	Count	Share	Count	Share	Count	Share
Montpelier city, VT	5,611	19.8%	5,582	20.0%	5,867	20.3%
Barre city, VT	4,001	14.1%	4,021	14.4%	4,150	14.4%
Waterbury village, VT	1,583	5.6%	1,612	5.8%	1,613	5.6%
Burlington city, VT	1,540	5.4%	1,446	5.2%	1,411	4.9%
South Burlington city, VT	899	3.2%	930	3.3%	867	3.0%
Northfield village, VT	675	2.4%	731	2.6%	681	2.4%
St. Johnsbury CDP, VT	277	1.0%	246	0.9%	326	1.1%
Essex Junction village, VT	240	0.8%	201	0.7%	230	0.8%
Rutland City, VT	230	0.8%	187	0.7%	189	0.7%
Randolph CDP, VT	197	0.7%	201	0.7%	218	0.8%
All Other Locations	13,097	46.2%	12,787	45.7%	13,340	46.1%

CDP - Census Designated Place

Where they work by County

	2010		2009		2008	
	Count	Share	Count	Share	Count	Share
Washington County, VT	18,492	65.2%	18,452	66.0%	19,157	66.3%
Chittenden County, VT	4,309	15.2%	4,189	15.0%	4,077	14.1%
Lamoille County, VT	892	3.1%	852	3.0%	1,086	3.8%
Windsor County, VT	870	3.1%	788	2.8%	738	2.6%
Orange County, VT	761	2.7%	744	2.7%	854	3.0%
Caledonia County, VT	507	1.8%	527	1.9%	703	2.4%
Franklin County, VT	422	1.5%	395	1.4%	414	1.4%
Rutland County, VT	417	1.5%	395	1.4%	371	1.3%
Orleans County, VT	254	0.9%	289	1.0%	329	1.1%
Grafton County, NH	190	0.7%	225	0.8%	133	0.5%
All Other Locations	1,236	4.4%	1,088	3.9%	1,030	3.5%

Where they work by State

	2010		2009		2008	
	Count	Share	Count	Share	Count	Share
Vermont	27,435	96.8%	27,116	97.0%	28,275	97.9%
New Hampshire	557	2.0%	548	2.0%	355	1.2%
New York	139	0.5%	130	0.5%	116	0.4%
Connecticut	49	0.2%	33	0.1%	47	0.2%
Maine	37	0.1%	27	0.1%	30	0.1%
District of Columbia	16	0.1%	-	-	-	-
Pennsylvania	14	0.0%	8	0.0%	4	0.0%
New Jersey	12	0.0%	11	0.0%	8	0.0%
Florida	9	0.0%	8	0.0%	5	0.0%
Rhode Island	9	0.0%	11	0.0%	6	0.0%
All Other Locations	73	0.3%	52	0.2%	46	0.1%

Sources

U.S. Census Bureau, Local Employment Dynamics (LED), http://lehd.did.census.gov/led/datatools/datatools.html

OnTheMap, Origin-Destination Database, 2nd quarter employment data

QWI Online, average quarterly data for the calendar year

Table 50 continued

Washington County Work Destination Report - Where Residents Work

The county Work Destination report and map show where Washington County residents are employed.

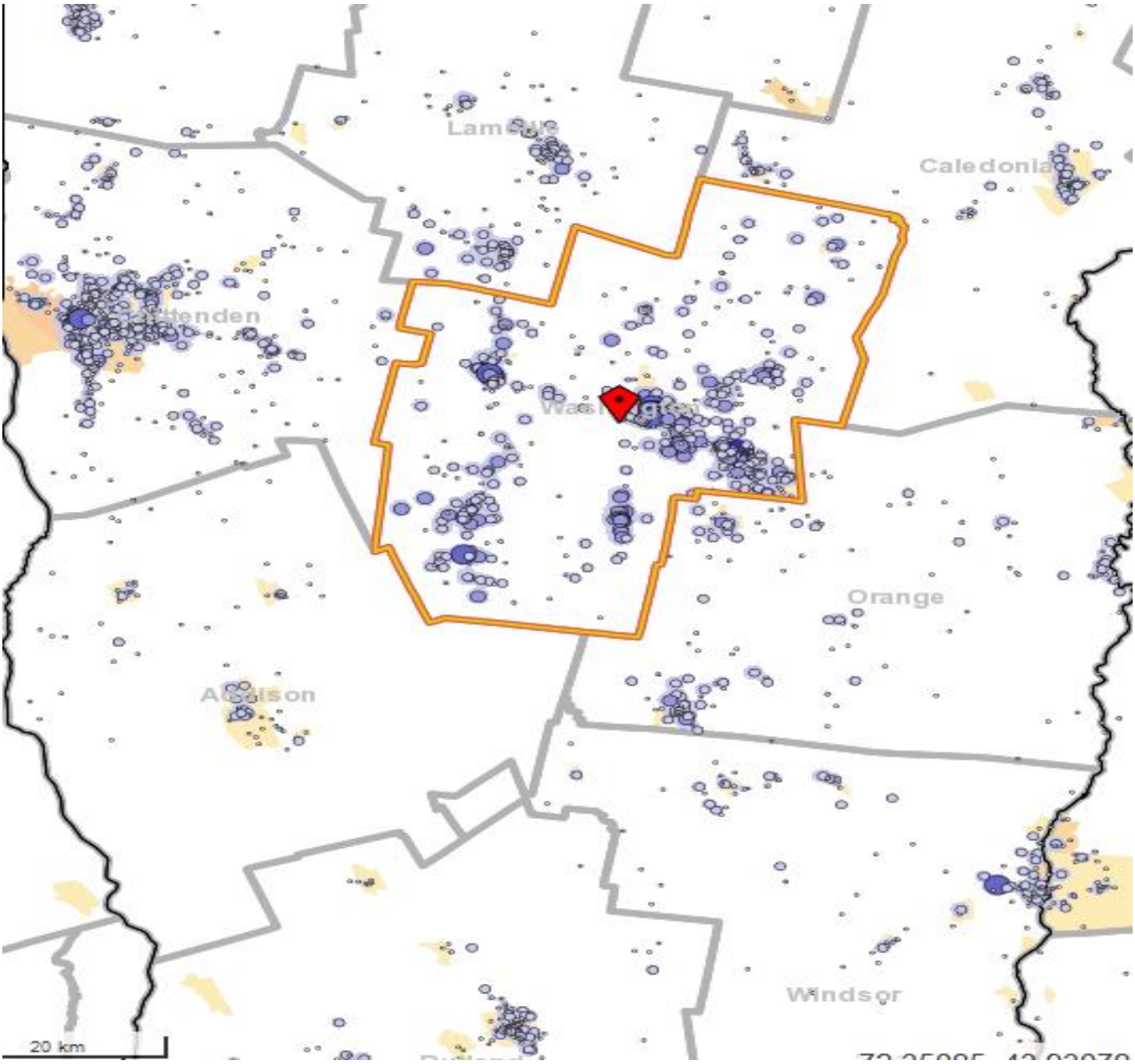

- 1 - 5 Jobs
- 6 - 72 Jobs
- 73 - 360 Jobs
- 361 - 1,137 Jobs
- 1,138 - 2,775 Jobs

Table 51

Windham County Work Area Profile Report

The county work area profile report shows job data for workers employed in the county.

Total All Jobs

	2010		2009		2008	
	Count	Share	Count	Share	Count	Share
Total All Jobs	21,933	100.0%	21,527	100.0%	22,556	100.0%

Jobs by Worker Age

	2010		2009		2008	
	Count	Share	Count	Share	Count	Share
Age 29 or younger	4,675	21.3%	4,597	21.4%	5,167	22.9%
Age 30 to 54	11,830	53.9%	11,820	54.9%	12,263	54.4%
Age 55 or older	4,528	24.7%	5,110	23.7%	5,126	22.7%

Jobs by Earnings Paid

	2010		2009		2008	
	Count	Share	Count	Share	Count	Share
$1,250 per month or less	6,933	31.6%	6,765	31.4%	7,285	32.3%
$1,251 to $3,333 per month	8,103	36.9%	8,374	38.9%	8,799	39.0%
More than $3,333 per month	6,897	31.4%	6,388	29.7%	6,472	28.7%

QWI Indicators - Private and Public Sectors*

	2010		2009		2008	
	Count	Share	Count	Share	Count	Share
Total Employment	22,154	100.0%	22,064	100.0%	22,636	100.0%
Net Job Change	327	1.5%	-30	-0.1%	36	0.2%
Job Creation (job gain)	1,843	8.3%	1,568	7.1%	1,468	6.5%
Separations, Stable Jobs	4,339	19.6%	4,420	20.0%	4,626	20.4%
New Hires, Stable Jobs	3,292	14.9%	3,116	14.1%	3,499	15.5%
Turnover	9.9%	n/a	9.5%	N/A	9.9%	N/A
Average Monthly Earnings, Stable Jobs	$3,238	n/a	$3,131	N/A	$3,079	N/A
Average Monthly Earnings, New Hires	$2,021	n/a	$1,924	N/A	$1,908	N/A

* Notes and definitions

Information is average quarterly data for the calendar year.

Total Employment: Total number of workers (jobs) who were employed by the same employer in both the current and previous quarter.

Net Job Change: The difference between current and previous employment at each business.

Job Creation: The number of new jobs created by new area businesses or the expansion of employment by existing firms.

Stable Job or Full-quarter employee: A job held by the same employee for the previous, current and subsequent quarters.

Separations: Total number of workers who were employed by a business in the current quarter, but not in the subsequent quarter.

New Hires: Total number of workers who were hired by a given employer and had not been employed by that employer during the past year.

Turnover: Turnover Rate = (1/2) x (full-quarter hires + full-quarter separations) / employment stable jobs

Avg Monthly Earnings: Total quarterly earnings of all full-quarter employees divided by the number of full-quarter employees, divided by 3.

Avg New Hire Earnings: Total quarterly earnings of all full-quarter new hires divided by the number of full-quarter new hires, divided by 3.

Table 51 continued

Windham County Work Area Profile Report

The Area Profile map shows where jobs are in Windham County.

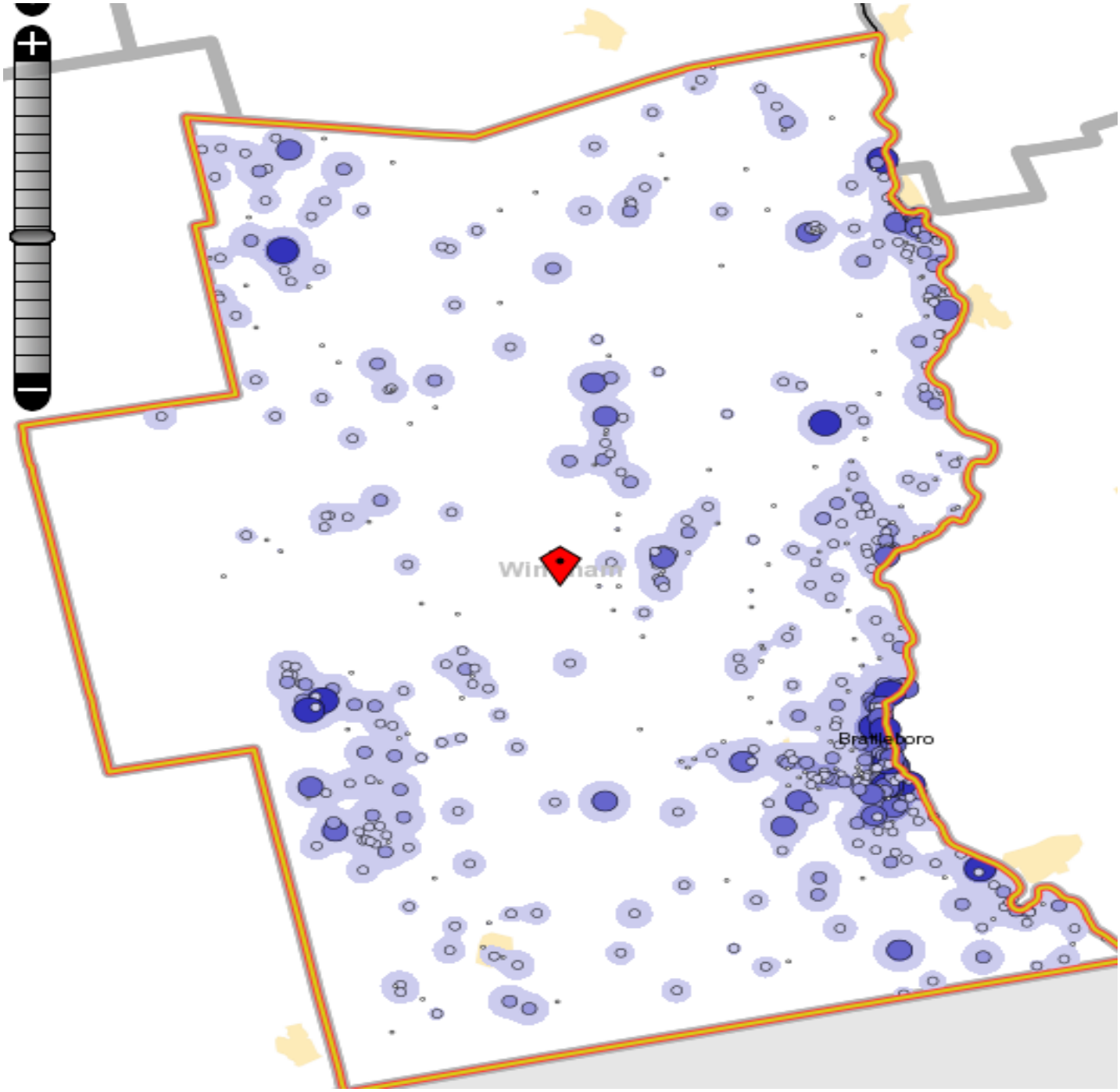

- 1 - 2 Jobs
- 3 - 24 Jobs
- 25 - 119 Jobs
- 120 - 377 Jobs
- 378 - 919 Jobs

Table 51 continued

Windham County Home Destination Report - Work to Home

The county Home Destination report and map show where workers employed in Windham County live.

Windham County Workers - All Jobs

	2010		2009		2008	
	Count	Share	Count	Share	Count	Share
Total All Jobs	21,933	100.0%	21,527	100.0%	22,556	100.0%

Windham Employees by Town of Residence

	2010		2009		2008	
	Count	Share	Count	Share	Count	Share
Brattleboro CDP, VT	2,600	11.9%	3,040	14.1%	2,829	12.5%
Bellows Falls village, VT	737	3.4%	847	3.9%	756	3.4%
West Brattleboro CDP, VT	643	2.9%	604	2.8%	639	2.8%
Keene city, NH	463	2.1%	560	2.6%	481	2.1%
Hinsdale CDP, NH	341	1.6%	368	1.7%	380	1.7%
Greenfield CDP, MA	244	1.1%	245	1.1%	265	1.2%
Springfield CDP, VT	196	0.9%	221	1.0%	244	1.1%
Bennington CDP, VT	158	0.7%	155	0.7%	170	0.8%
Rutland city, VT	141	0.6%	154	0.7%	184	0.8%
Putney CDP, VT	128	0.6%	135	0.6%	142	0.6%
All Other Locations	16,282	74.2%	15,198	70.6%	16,466	73.0%

CDP - Census Designated Place

Windham Employees by County of Residence

	2010		2009		2008	
	Count	Share	Count	Share	Count	Share
Windham County, VT	13,065	59.6%	12,996	60.4%	13,443	59.6%
Cheshire County, NH	2,706	12.3%	2,581	12.0%	2,615	11.6%
Windsor County, VT	1,042	4.8%	1,105	5.1%	1,150	5.1%
Bennington County, VT	835	3.8%	818	3.8%	760	3.4%
Franklin County, MA	826	3.8%	797	3.7%	909	4.0%
Rutland County, VT	487	2.2%	488	2.3%	589	2.6%
Chittenden County, VT	414	1.9%	361	1.7%	411	1.8%
Sullivan County, NH	301	1.4%	331	1.5%	342	1.5%
Washington County, VT	138	0.6%	127	0.6%	123	0.5%
Hampshire County, MA	125	0.6%	160	0.7%	145	0.6%
All Other Locations	1,994	9.1%	1,763	8.2%	2,069	9.2%

Windham Employees by State of Residence

	2010		2009		2008	
	Count	Share	Count	Share	Count	Share
Vermont	16,533	75.4%	16,400	76.2%	17,047	75.6%
New Hampshire	3,202	14.6%	3,040	14.1%	3,183	14.1%
Massachusetts	1,420	6.5%	1,414	6.6%	1,512	6.7%
New York	382	1.7%	374	1.7%	471	2.1%
Connecticut	171	0.8%	147	0.7%	140	0.6%
New Jersey	83	0.4%	47	0.2%	86	0.4%
Rhode Island	35	0.2%	16	0.1%	21	0.1%
Maine	22	0.1%	23	0.1%	42	0.2%
Ohio	16	0.1%	8	0.0%	9	0.0%
Pennsylvania	15	0.1%	13	0.1%	22	0.1%
All Other Locations	54	0.2%	45	0.2%	23	0.1%

Table 51 continued

Windham County Home Destination Report - Work to Home

The county Home Destination report and map show where workers employed in Windham County live.

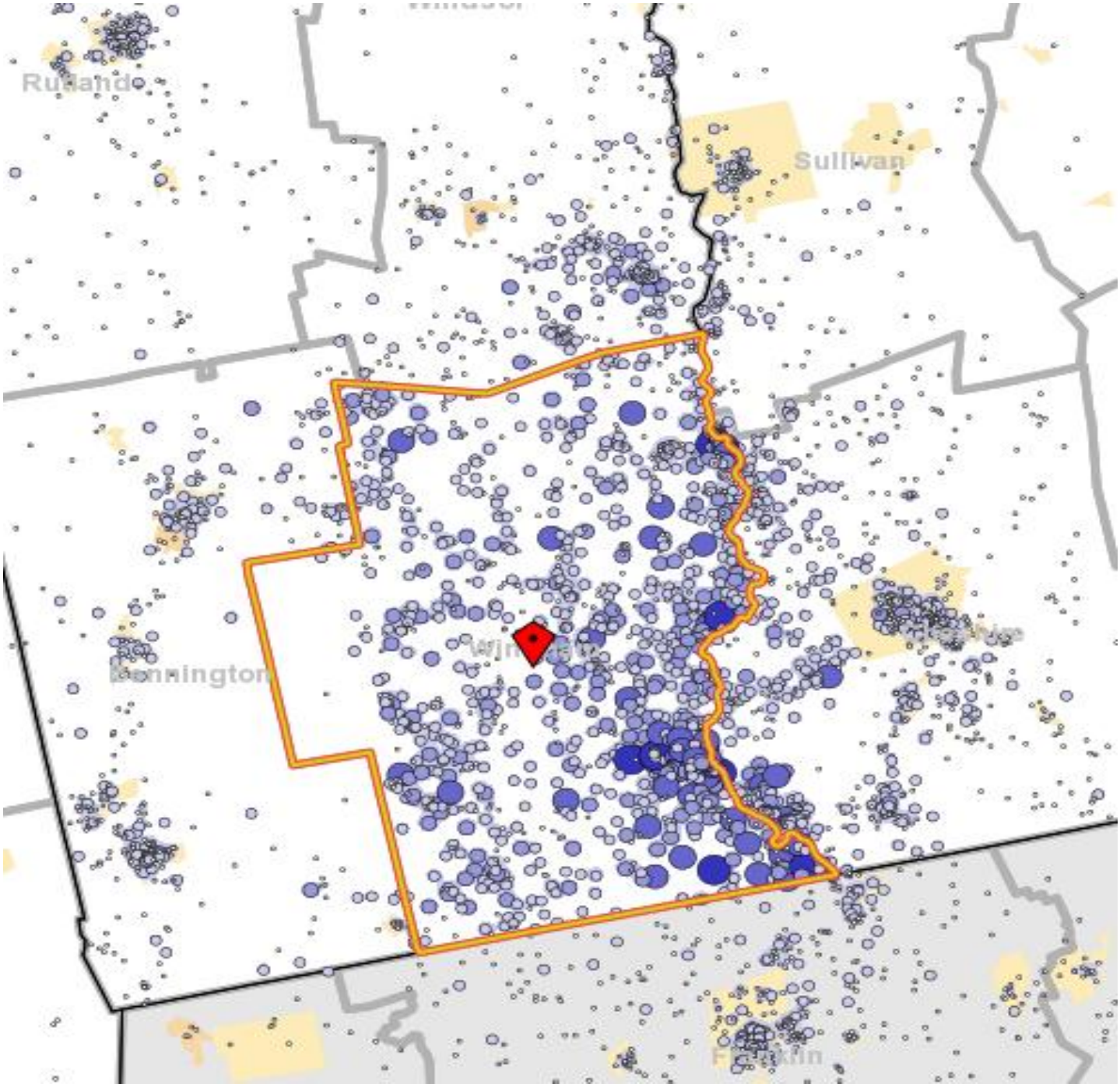

- 1 - 2 Jobs
- 3 - 24 Jobs
- 25 - 119 Jobs
- 120 - 377 Jobs
- 378 - 919 Jobs

Table 51 continued

Windham County Work Destination Report - Where Residents Work

The county Work Destination report and map show where Windham County residents are employed.

Windham County Residents - Number Employed *

	2010		2009		2008	
	Count	Share	Count	Share	Count	Share
Total Employed	21,933	100.0%	21,527	100.0%	22,556	100.0%

Windham County Residents by Place of Employment

Where they work by City/Town/Village

	2010		2009		2008	
	Count	Share	Count	Share	Count	Share
Brattleboro CDP, VT	4,748	24.0%	4,517	22.8%	4,739	24.2%
Bellows Falls village, VT	650	3.3%	670	3.4%	685	3.5%
Keene City, NH	535	2.7%	558	2.8%	503	2.6%
West Brattleboro CDP, VT	333	1.7%	541	2.7%	818	4.2%
Rutland city, VT	248	1.3%	278	1.4%	291	1.5%
Bennington CDP, VT	188	0.9%	203	1.0%	156	0.8%
Burlington city, VT	186	0.9%	203	1.0%	192	1.0%
Springfield CDP, VT	179	0.9%	236	1.2%	269	1.4%
Putney CDP, VT	172	0.9%	180	0.9%	193	1.0%
Montpelier city, VT	166	0.8%	150	0.8%	136	0.7%
All Other Locations	12,388	62.6%	12,304	62.0%	11,565	59.1%

CDP - Census Designated Place

Where they work by County

	2010		2009		2008	
	Count	Share	Count	Share	Count	Share
Windham County, VT	13,065	66.0%	12,996	65.5%	13,443	68.8%
Windsor County, VT	1,331	6.7%	1,322	6.7%	1,368	7.0%
Cheshire County, NH	1,254	6.3%	1,287	6.5%	1,227	6.3%
Bennington County, VT	658	3.3%	663	3.3%	654	3.3%
Chittenden County, VT	529	2.7%	560	2.8%	515	2.6%
Rutland County, VT	446	2.3%	482	2.4%	481	2.5%
Washington County, VT	425	2.1%	380	1.9%	368	1.9%
Hillsborough County, NH	294	1.5%	341	1.7%	198	1.0%
Grafton County, NH	226	1.1%	248	1.2%	181	0.9%
Sullivan County, NH	205	1.0%	210	1.1%	132	0.7%
All Other Locations	1,360	6.9%	1,351	6.8%	980	5.0%

Where they work by State

	2010		2009		2008	
	Count	Share	Count	Share	Count	Share
Vermont	16,876	85.3%	16,820	84.8%	17,254	88.3%
New Hampshire	2,458	12.4%	2,613	13.2%	2,031	10.4%
New York	305	1.5%	291	1.5%	157	0.8%
Connecticut	43	0.2%	17	0.1%	31	0.2%
Maine	16	0.1%	25	0.1%	10	0.1%
Pennsylvania	13	0.1%	11	0.1%	4	0.0%
Rhode Island	11	0.1%	12	0.1%	13	0.1%
California	8	0.0%	4	0.0%	4	0.0%
New Jersey	8	0.0%	11	0.1%	7	0.0%
Maryland	7	0.0%	4	0.0%	3	0.0%
All Other Locations	48	0.2%	32	0.1%	33	0.1%

Sources

U.S. Census Bureau, Local Employment Dynamics (LED), http://lehd.did.census.gov/led/datatools/datatools.html

OnTheMap, Origin-Destination Database, 2nd quarter employment data

QWI Online, average quarterly data for the calendar year

Table 51 continued

Windham County Work Destination Report - Where Residents Work

The county Work Destination report and map show where Windham County residents are employed.

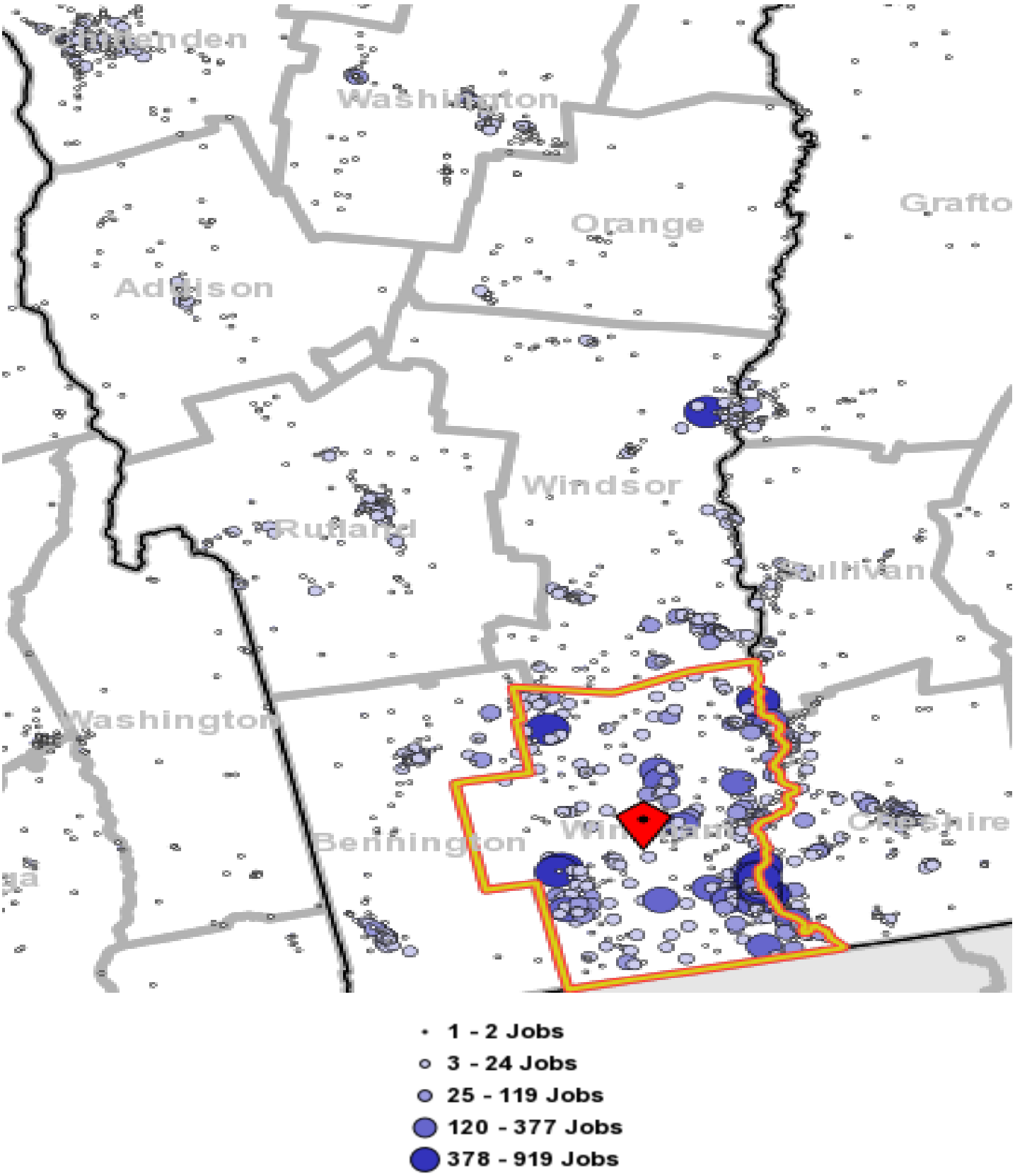

Table 52

Windsor County Work Area Profile Report

The county work area profile report shows job data for workers employed in the county.

Total All Jobs

	2010		2009		2008	
	Count	Share	Count	Share	Count	Share
Total All Jobs	27,001	100.0%	25,768	100.0%	26,160	100.0%

Jobs by Worker Age

	2010		2009		2008	
	Count	Share	Count	Share	Count	Share
Age 29 or younger	5,938	22.0%	5,493	21.3%	5,994	22.9%
Age 30 to 54	14,144	52.4%	13,937	54.1%	13,905	53.2%
Age 55 or older	6,919	25.6%	6,338	24.6%	6,260	23.9%

Jobs by Earnings Paid

	2010		2009		2008	
	Count	Share	Count	Share	Count	Share
$1,250 per month or less	10,579	39.2%	10,169	39.5%	10,264	39.2%
$1,251 to $3,333 per month	9,465	35.1%	9,356	36.3%	9,575	36.6%
More than $3,333 per month	6,957	25.8%	6,243	24.2%	6,320	24.2%

QWI Indicators - Private and Public Sectors*

	2010		2009		2008	
	Count	Share	Count	Share	Count	Share
Total Employment	26,278	100.0%	26,798	100.0%	26,901	100.0%
Net Job Change	272	1.0%	-41	-0.2%	315	1.2%
Job Creation (job gain)	1,782	6.8%	1,632	6.1%	1,846	6.9%
Separations, Stable Jobs	5,322	20.3%	5,783	21.6%	5,906	22.0%
New Hires, Stable Jobs	3,928	14.9%	4,171	15.6%	4,564	17.0%
Turnover	10.5%	n/a	11.0%	N/A	11.5%	N/A
Average Monthly Earnings, Stable Jobs	$2,607	n/a	$2,627	N/A	$2,620	N/A
Average Monthly Earnings, New Hires	$1,535	n/a	$1,579	N/A	$1,622	N/A

* Notes and definitions

Information is average quarterly data for the calendar year.

Total Employment: Total number of workers (jobs) who were employed by the same employer in both the current and previous quarter.

Net Job Change: The difference between current and previous employment at each business.

Job Creation: The number of new jobs created by new area businesses or the expansion of employment by existing firms.

Stable Job or Full-quarter employee: A job held by the same employee for the previous, current and subsequent quarters.

Separations: Total number of workers who were employed by a business in the current quarter, but not in the subsequent quarter.

New Hires: Total number of workers who were hired by a given employer and had not been employed by that employer during the past year.

Turnover: Turnover Rate = (1/2) x (full-quarter hires + full-quarter separations) / employment stable jobs

Avg Monthly Earnings: Total quarterly earnings of all full-quarter employees divided by the number of full-quarter employees, divided by 3.

Avg New Hire Earnings: Total quarterly earnings of all full-quarter new hires divided by the number of full-quarter new hires, divided by 3.

Table 52 continued

Windsor County Work Area Profile Report

The Area Profile map shows where jobs are in Windsor County.

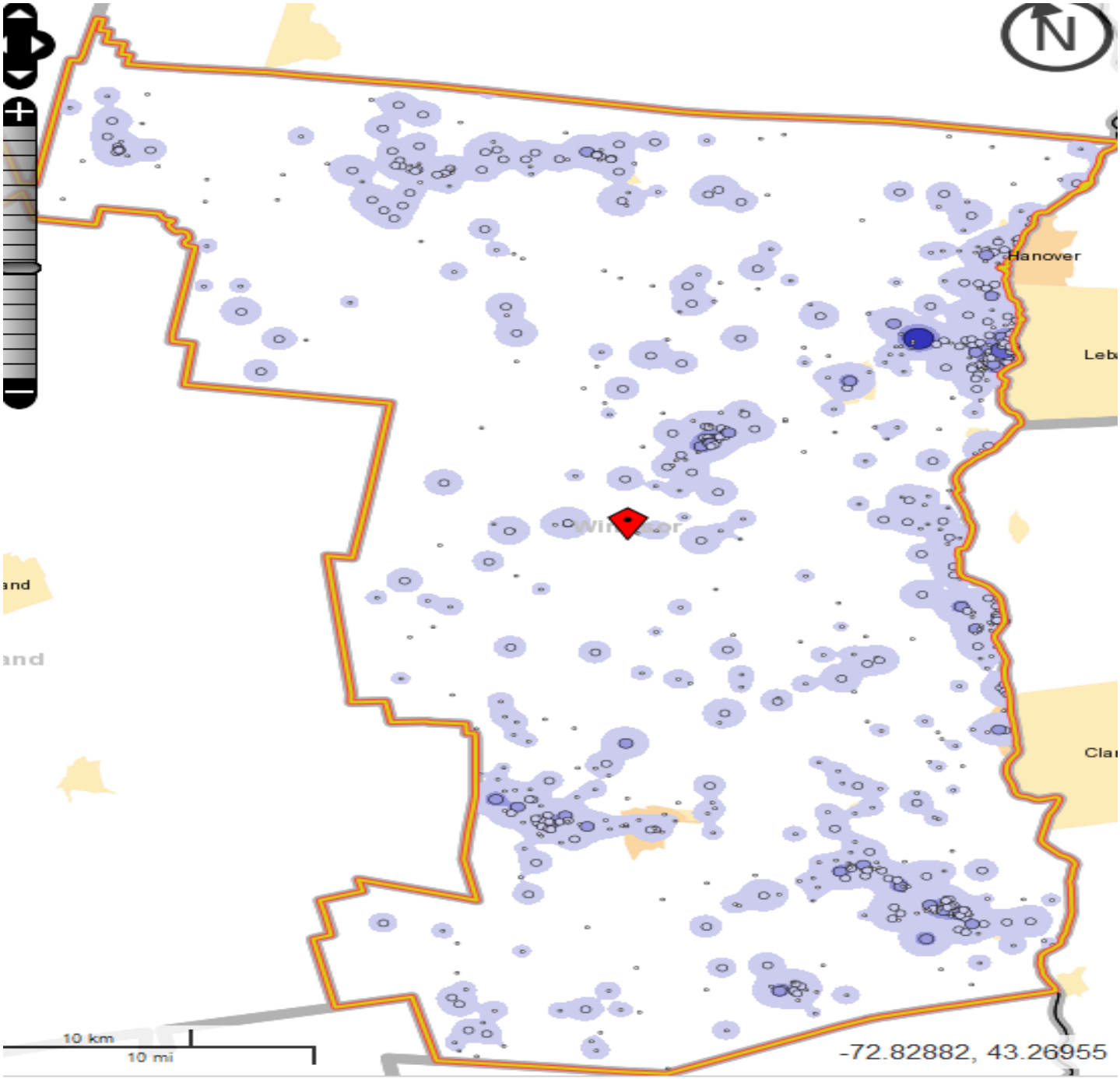

- 1 - 9 Jobs
- 10 - 143 Jobs
- 144 - 724 Jobs
- 725 - 2,286 Jobs
- 2,287 - 5,581 Jobs

Table 52 continued

Windsor County Home Destination Report - Work to Home

The county Home Destination report and map show where workers employed in Windsor County live.

Windsor County Workers - All Jobs	2010		2009		2008	
	Count	Share	Count	Share	Count	Share
Total All Jobs	27,001	100.0%	25,768	100.0%	26,160	100.0%

Windsor Employees by Town of Residence	2010		2009		2008	
	Count	Share	Count	Share	Count	Share
Springfield CDP, VT	1,111	4.1%	1,215	4.7%	1,199	4.6%
Lebanon city, NH	546	2.0%	541	2.1%	537	2.1%
Claremont city, NH	543	2.0%	436	1.7%	462	1.8%
Rutland city, VT	518	1.9%	555	2.2%	583	2.2%
Windsor CDP. VT	499	1.8%	508	2.0%	487	1.9%
White River Junction CDP, VT	435	1.6%	374	1.5%	408	1.6%
Burlington city, VT	374	1.4%	332	1.3%	373	1.4%
Woodstock village, VT	301	1.1%	291	1.1%	235	0.9%
Wilder CDP, VT	288	1.1%	228	0.9%	257	1.0%
Ludlow village, VT	275	1.0%	234	0.9%	272	1.0%
All Other Locations	22,111	81.9%	21,054	81.7%	21,347	81.6%

CDP - Census Designated Place

Windsor Employees by County of Residence	2010		2009		2008	
	Count	Share	Count	Share	Count	Share
Windsor County, VT	12,486	46.2%	12,315	47.8%	12,391	47.4%
Rutland County, VT	1,940	7.2%	1,856	7.2%	2,038	7.8%
Orange County, VT	1,785	6.6%	1,602	6.2%	1,684	6.4%
Chittenden County, VT	1,448	5.4%	1,305	5.1%	1,473	5.6%
Grafton County, NH	1,338	5.0%	1,092	4.2%	1,143	4.4%
Windham County, VT	1,331	4.9%	1,322	5.1%	1,368	5.2%
Sullivan County, NH	1,299	4.8%	1,158	4.5%	1,134	4.3%
Washington County, VT	870	3.2%	788	3.1%	738	2.8%
Bennington County, VT	646	2.4%	613	2.4%	529	2.0%
Caledonia County, VT	582	2.2%	532	2.1%	487	1.9%
All Other Locations	3,276	12.1%	3,185	12.3%	3,147	12.0%

Windsor Employees by State of Residence	2010		2009		2008	
	Count	Share	Count	Share	Count	Share
Vermont	22,951	85.0%	22,172	86.0%	22,448	85.8%
New Hampshire	3,155	11.7%	2,796	10.9%	2,882	11.0%
New York	319	1.2%	300	1.2%	354	1.4%
Massachusetts	255	0.9%	229	0.9%	212	0.8%
Connecticut	127	0.5%	146	0.6%	135	0.5%
Pennsylvania	28	0.1%	16	0.1%	14	0.1%
New Jersey	27	0.1%	8	0.0%	18	0.1%
Maine	23	0.1%	16	0.1%	20	0.1%
Virginia	18	0.1%	10	0.0%	6	0.0%
Rhode Island	16	0.1%	11	0.0%	28	0.1%
All Other Locations	82	0.3%	64	0.2%	43	0.2%

Table 52 continued

Windsor County Home Destination Report - Work to Home

The county Home Destination report and map show where workers employed in Windsor County live.

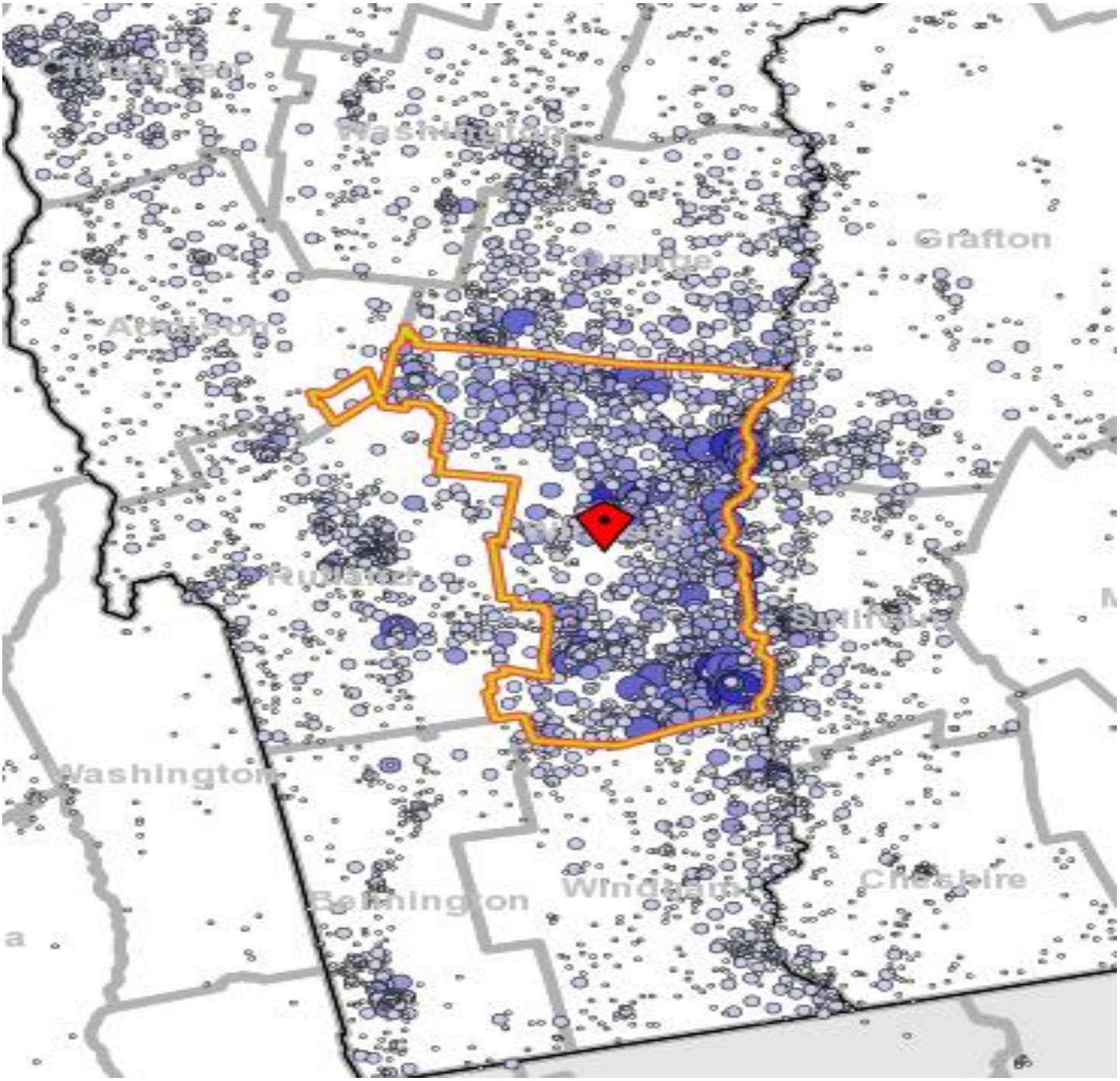

- 1 - 9 Jobs
- 10 - 143 Jobs
- 144 - 724 Jobs
- 725 - 2,286 Jobs
- 2,287 - 5,581 Jobs

Table 52 continued

Windsor County Work Destination Report - Where Residents Work

The county Work Destination report and map show where Windsor County residents are employed.

Windsor County Residents - Number Employed *

	2010		2009		2008	
	Count	Share	Count	Share	Count	Share
Total Employed	27,001	100.0%	25,768	100.0%	26,160	100.0%

Windsor County Residents by Place of Employment

Where they work by City/Town/Village

	2010		2009		2008	
	Count	Share	Count	Share	Count	Share
Lebanon City, NH	3,250	12.2%	3,270	12.3%	3,182	12.5%
Hanover CDP, NH	2,011	7.6%	1,971	7.4%	1,954	7.7%
White River Junction CDP, VT	1,378	5.2%	1,083	4.1%	1,013	4.0%
Woodstock village, VT	1,182	4.4%	796	3.0%	728	2.9%
Springfield CDP, VT	1,075	4.0%	1,257	4.7%	1,451	5.7%
Ludlow village, VT	496	1.9%	507	1.9%	563	2.2%
Rutland city, VT	483	1.8%	498	1.9%	467	1.8%
North Springfield, VT	443	1.7%	482	1.8%	475	1.9%
Claremont City, NH	421	1.6%	386	1.5%	444	1.7%
Chester-Chester Depot CDP, VT	399	1.5%	392	1.5%	396	1.6%
All Other Locations	15,491	58.2%	15,918	59.9%	14,868	58.2%

CDP - Census Designated Place

Where they work by County

	2010		2009		2008	
	Count	Share	Count	Share	Count	Share
Windsor County, VT	12,486	46.9%	12,315	46.4%	12,391	48.5%
Grafton County, NH	5,752	21.6%	5,726	21.6%	5,567	21.8%
Windham County, VT	1,042	3.9%	1,105	4.2%	1,150	4.5%
Rutland County, VT	1,023	3.8%	1,030	3.9%	1,069	4.2%
Sullivan County, NH	892	3.3%	861	3.2%	948	3.7%
Washington County, VT	791	3.0%	718	2.7%	699	2.7%
Chittenden County, VT	711	2.7%	783	2.9%	656	2.6%
Orange County, VT	675	2.5%	716	2.7%	688	2.7%
Hillsborough County, NH	510	1.9%	530	2.0%	296	1.2%
Cheshire County, NH	485	1.8%	515	1.9%	323	1.3%
All Other Locations	2,262	8.5%	2,261	8.5%	1,754	6.8%

Where they work by State

	2010		2009		2008	
	Count	Share	Count	Share	Count	Share
Vermont	17,591	66.1%	17,529	66.0%	17,439	68.3%
New Hampshire	8,528	32.0%	8,580	32.3%	7,725	30.2%
New York	315	1.2%	299	1.1%	207	0.8%
Connecticut	46	0.2%	35	0.1%	48	0.2%
Maine	24	0.1%	23	0.1%	34	0.1%
New Jersey	16	0.1%	6	0.0%	13	0.1%
District of Columbia	13	0.0%	-	-	-	-
Rhode Island	12	0.0%	12	0.1%	12	0.0%
Pennsylvania	11	0.0%	10	0.1%	11	0.0%
Florida	10	0.0%	3	0.0%	6	0.0%
All Other Locations	63	0.2%	63	0.4%	46	0.2%

Sources

U.S. Census Bureau, Local Employment Dynamics (LED), http://lehd.did.census.gov/led/datatools/datatools.html

OnTheMap, Origin-Destination Database, 2nd quarter employment data

QWI Online, average quarterly data for the calendar year

Table 52 continued

Windsor County Work Destination Report - Where Residents Work

The county Work Destination report and map show where Windsor County residents are employed.

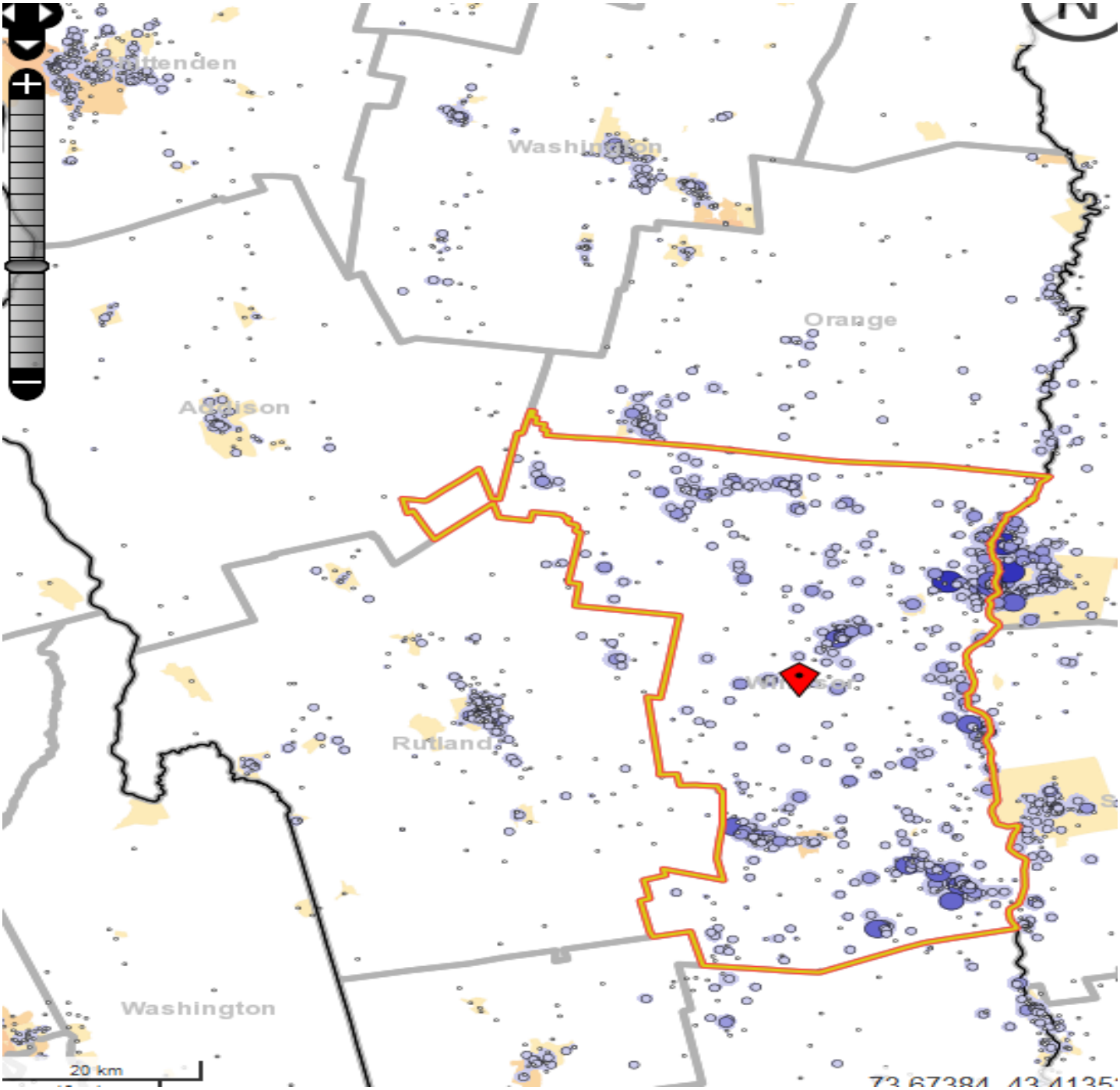

- 1 - 9 Jobs
- 10 - 143 Jobs
- 144 - 724 Jobs
- 725 - 2,286 Jobs
- 2,287 - 5,581 Jobs

GLOSSARY

ADJUSTED GROSS INCOME (AGI) is the value an individual reports on their state income tax. The Vermont Department of Taxes provides the data reported in this publication.

* As noted by the Tax Department: This data is provided for historical continuity with previous tax reports. Median AGI for all tax returns is an inappropriate measure of central tendency because it is so dependent on the mix of single and dual incomes within a town.

Determination of median AGI for all tax returns by town was required by VSA Title 16, Section 3480 in 1981 to assist in computation of aid to education. In 1987 this statute section was amended to specify determination of average AGI per exemption. The entire section was repealed in 1997 as part of Act 60.

AGE COHORT is an age grouping that is an aggregate of sequential years of age. For example, one group might be all persons between the ages 5-14.

ANNUAL AVERAGE WAGE is the average wage paid by all firms covered under Vermont's unemployment compensation law. The average wage is computed by dividing the total wages paid during the year by the average employment.

COVERED EMPLOYMENT in this publication includes the employment of both public and private employers covered by the unemployment compensation law. The data is gathered from reports submitted by employers each quarter and is aggregated into industries as defined by the North American Industry Classification System (NAICS). The major groups of employers excluded from coverage are most agricultural production firms and the self-employed.

EDUCATION

ASSESSMENTS are the New England Common Assessment Program (NECAP) exams, given to Vermont public school students in grades three through eight and eleven. The NECAP exams were designed specifically to assess how well Vermont students have learned the skills and content contained in *Vermont's Framework of Standards and Learning Opportunities.* This is the fourth year of results on the NECAP exams for grades three through eight and the second year for grade eleven.

COHORT GRADUATION RATE is calculated by tracking the students from the time they enter grade nine. Students who graduate within four years are considered on-time graduates. The number of on-time graduates is divided by the total number of students in the cohort. Students who transfer into a school are included in the cohort, while students who transfer out are dropped from the cohort. For the 2009 graduation rate, all students that entered grade nine in 2005 are included in the cohort.

$$\textbf{Cohort Graduation Rate} = \frac{\text{On-time Graduates By Year X}}{\text{(First-time Entering Ninth Graders in Year X-4)} + \text{(Transfers In)} - \text{(Transfers Out)}}$$

EDUCATION (continued)

DROP OUT RATE is a three year average of the percentage of students who leave high school during the school year and the preceding summer. Enrollment figures used in calculating this rate have been adjusted for transfers and deaths.

ENROLLMENT is an annual head count as of October 1st. The enrollment report is organized by school, grade, ethnicity and gender break down.

EFFECTIVE HOMESTEAD TAX RATE: The tax rate levied on residential (homestead) property is adjusted upward if the residents of that school district decide to spend more than the "base education payment." The base education payment was $6,800 per pupil for tax year 2004. Here's an example of how the rate is adjusted.

Say your local school budget provided for spending of $7,820 per pupil. The homestead tax rate of $1.05 was adjusted upward before the common level of appraisal adjustment was applied. It will be higher in proportion to the amount your voters decided to spend over $6,800 per pupil. In this example, the adjustment was: $7,820/$6,800 = 1.15

EMPLOYMENT in this publication is measured by Covered Employment and Labor Force. Covered Employment is based upon where the job is located. Labor Force is based upon where the worker resides. See Covered Employment and Labor Force for further information.

HOME SALES are the number of homes sold in Vermont by county. This includes all single family homes, condos and mobile homes sold with and without land. The home value reflects the median price of homes sold in that county.

LABOR FORCE data measures the labor force status of the area's residents who are 16 years of age or older. The residents may work, look for work, or be unemployed from firms in areas other than where they reside. The estimates include agricultural workers, unpaid family members and the self-employed.

MEDIAN is a statistical term. Data is put in numeral order. The median is the middle term. Fifty percent of the data fall above the median and fifty percent fall below the median.

PER CAPITA INCOME data for the state and counties is based on estimates from the Bureau of Economic Analysis of the U.S. Department of Commerce.